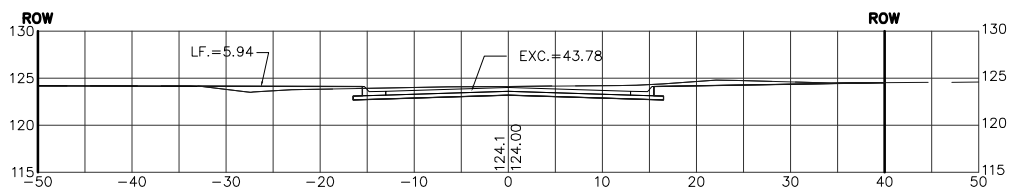
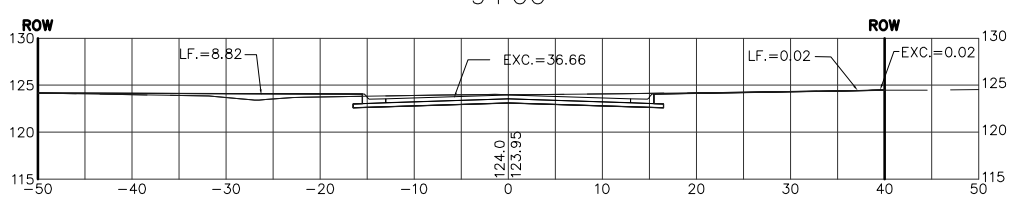


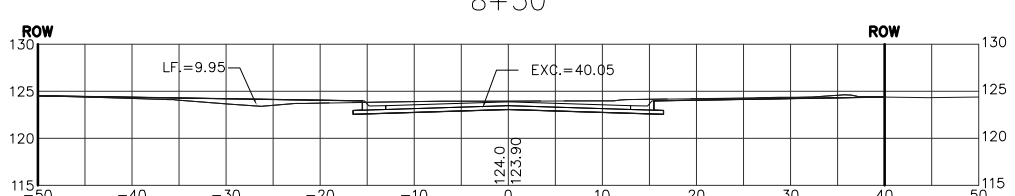
50' EXC = 77.95  
LF = 10.69  
CF = 0.0  
MF = 0.0



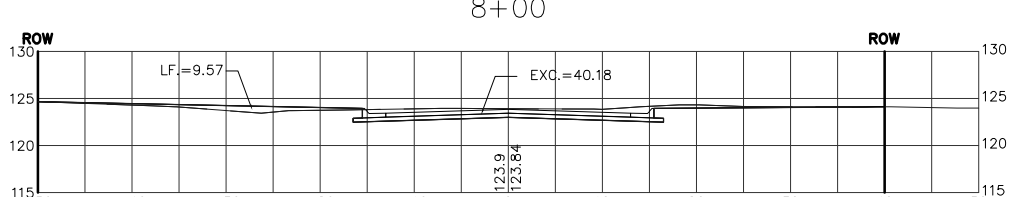
50' EXC = 79.03  
LF = 11.56  
CF = 0.0  
MF = 0.0



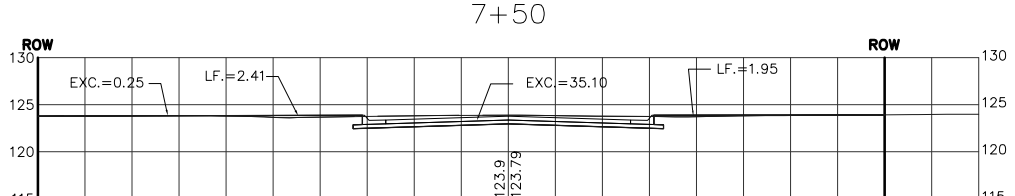
50' EXC = 74.50  
LF = 13.69  
CF = 0.0  
MF = 0.0



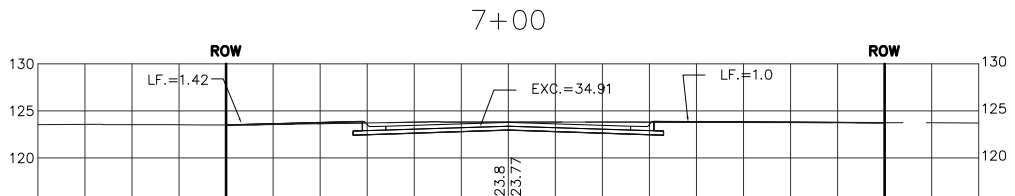
50' EXC = 71.88  
LF = 17.39  
CF = 0.0  
MF = 0.0



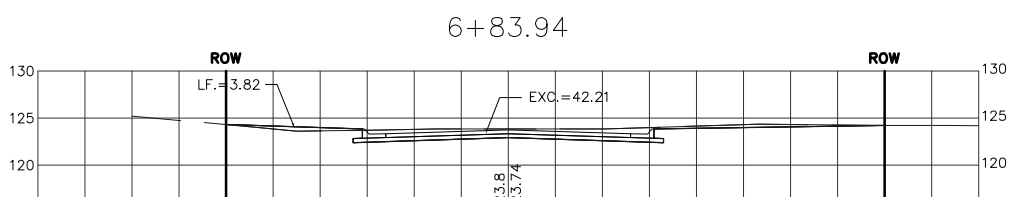
50' EXC = 74.29  
LF = 18.07  
CF = 0.0  
MF = 0.0



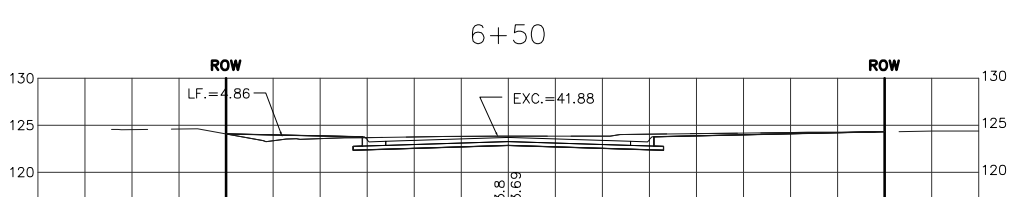
50' EXC = 69.94  
LF = 12.90  
CF = 0.0  
MF = 0.0



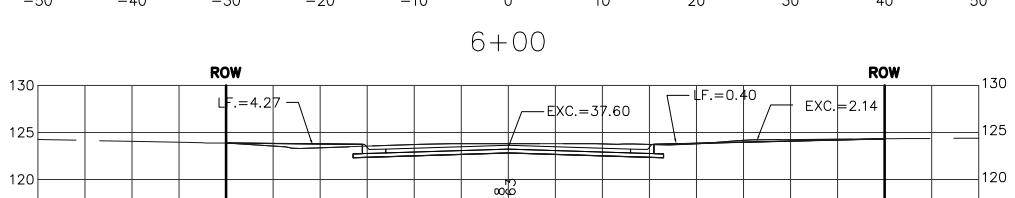
16.06' EXC = 20.90  
LF = 2.02  
CF = 0.0  
MF = 0.0



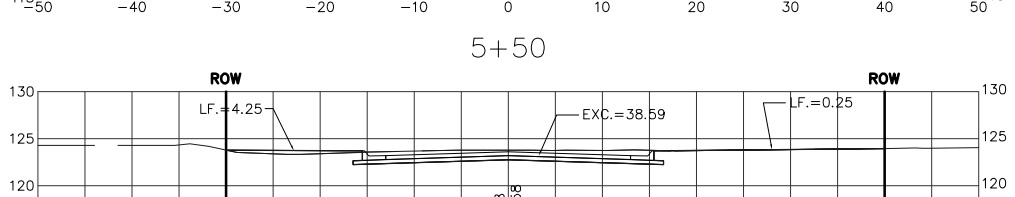
33.94' EXC = 48.47  
LF = 3.92  
CF = 0.0  
MF = 0.0



50' EXC = 77.86  
LF = 8.04  
CF = 0.0  
MF = 0.0



50' EXC = 75.57  
LF = 8.82  
CF = 0.0  
MF = 0.0



50' EXC = 73.45  
LF = 8.49  
CF = 0.0  
MF = 0.0

5+00

SHEET TOTAL  
EXCAVATION = 743.84  
LOOSE FILL = 115.59  
COMPACTED FILL = 0.0  
MANIPULATED FILL = 0.0  
HOOVER STREET

