



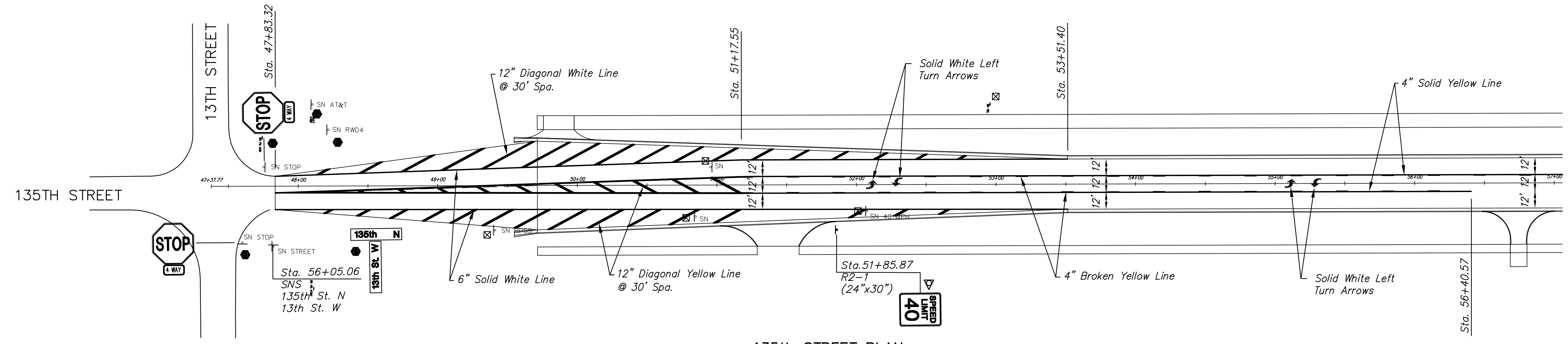
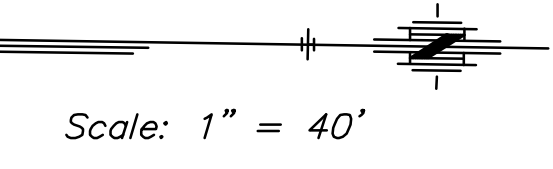
**STREET IMPROVEMENTS FOR
135th Street West**
from 13th Street to 21st Street North

**PAVEMENT
MARKING &
SIGNING
PLAN**
SHEET TITLE
MKEC PROJ #10265
PROJECT NUMBER

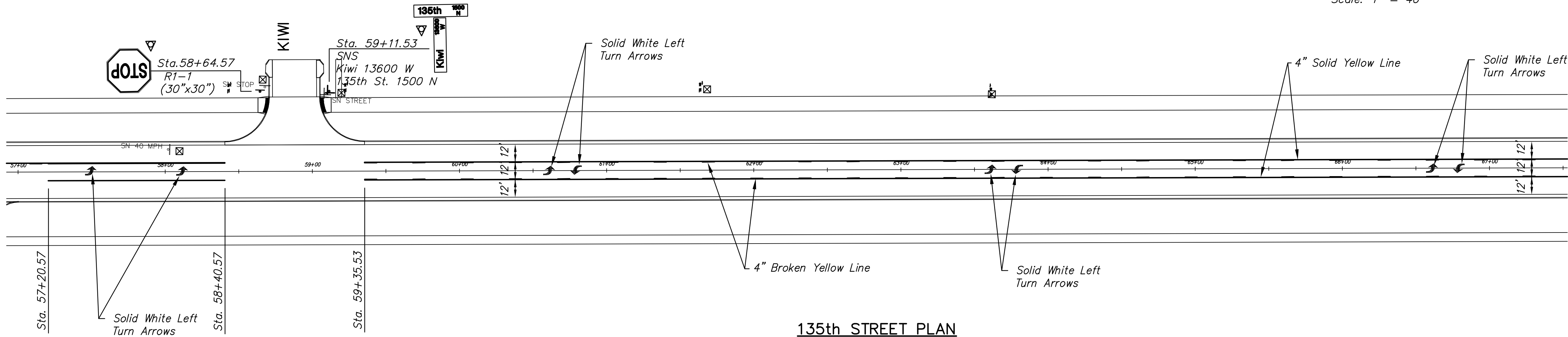
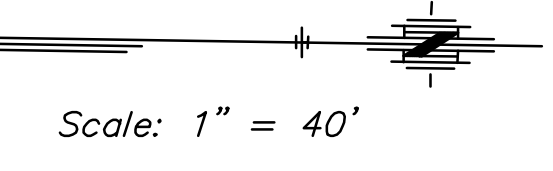
JRA
DESIGN BY
WNU
DRAWN BY
JRA
CHECKED BY

ISSUED
February 2012
REVISED

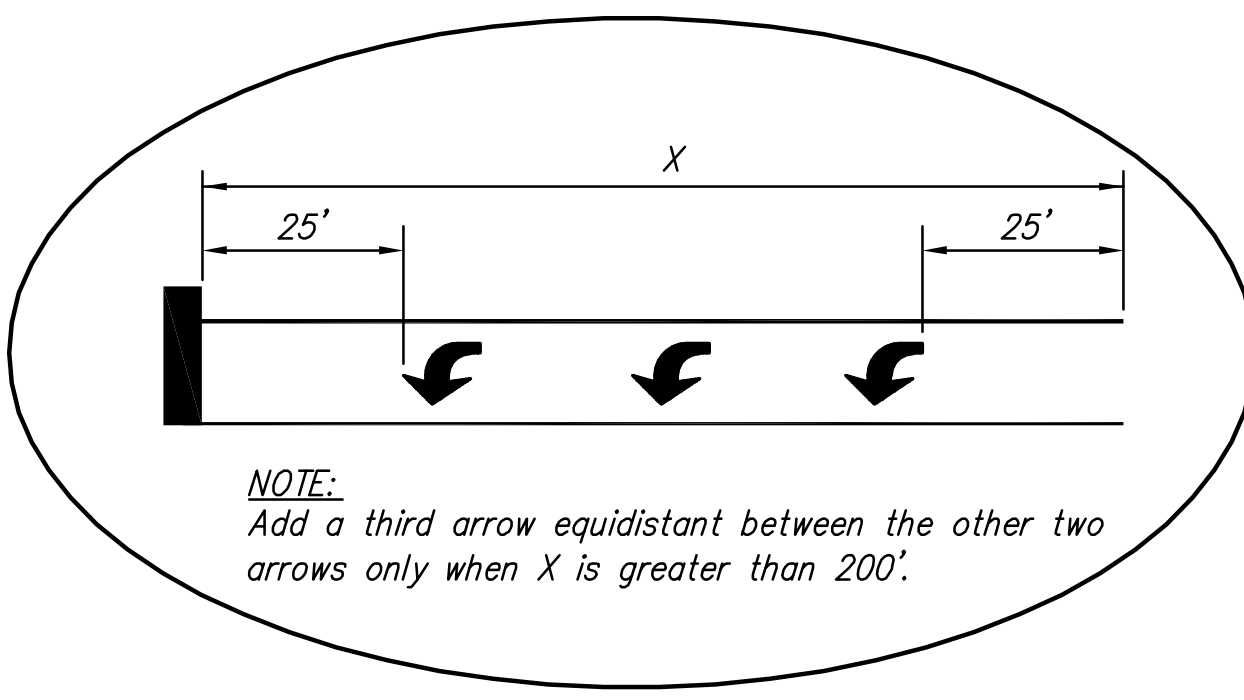
SHEET NO.
139 of 231



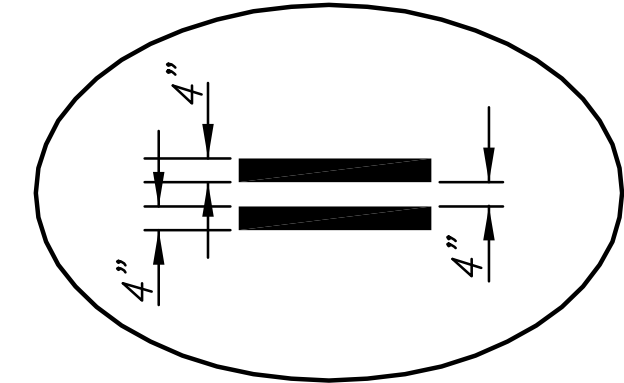
135th STREET PLAN



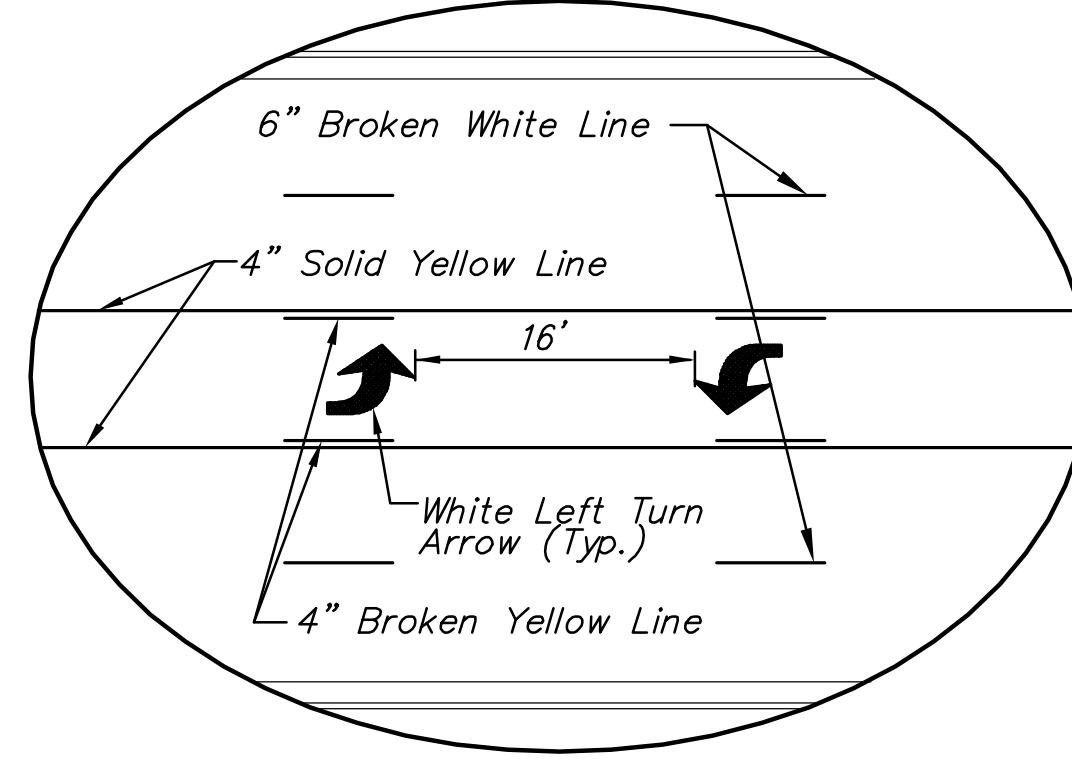
135th STREET PLAN



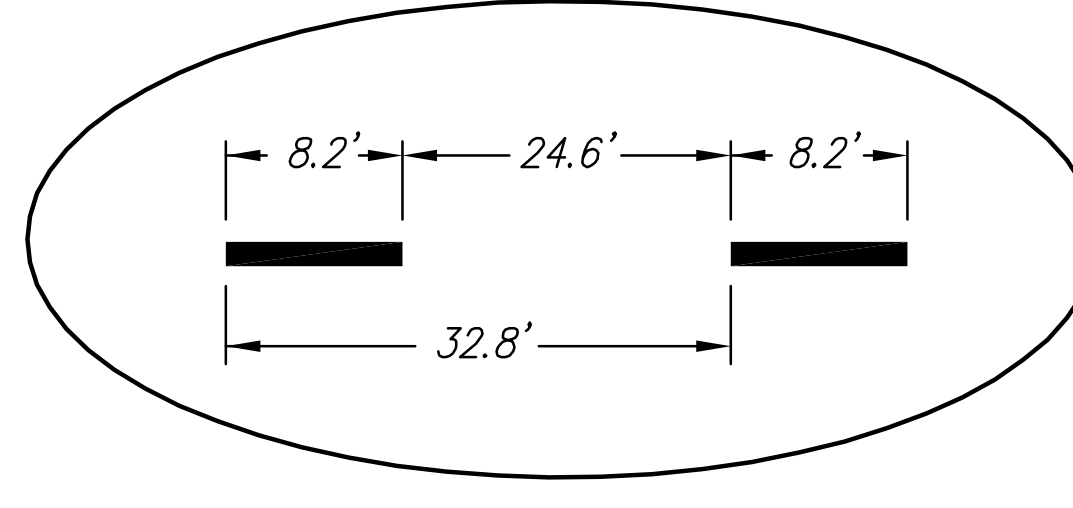
ARROW SPACING DETAIL



TYPICAL SPACING FOR
4" DOUBLE YELLOW LINE



TWO WAY LEFT TURN DETAIL



TYPICAL SPACING
FOR 6" BROKEN WHITE LANE LINES
AND 4" BROKEN YELLOW LINES

SIGNING LEGEND

- Sign not part of project
- ▽ New sign and post
- ⊗ Remove existing sign and post and return to sign owner

NOTE:

Coordinate with sign owner prior to the removal of utility company and private signs.

PLOTTED: Thursday, February 16, 2012 11:33AM

J:\Civil\10265\DWG\Marking\10265-m01