FINAL PLAT
KRUG SOUTH ADDITION
AN ADDITION TO WICHITA, SEDGWICK COUNTY, KANSAS

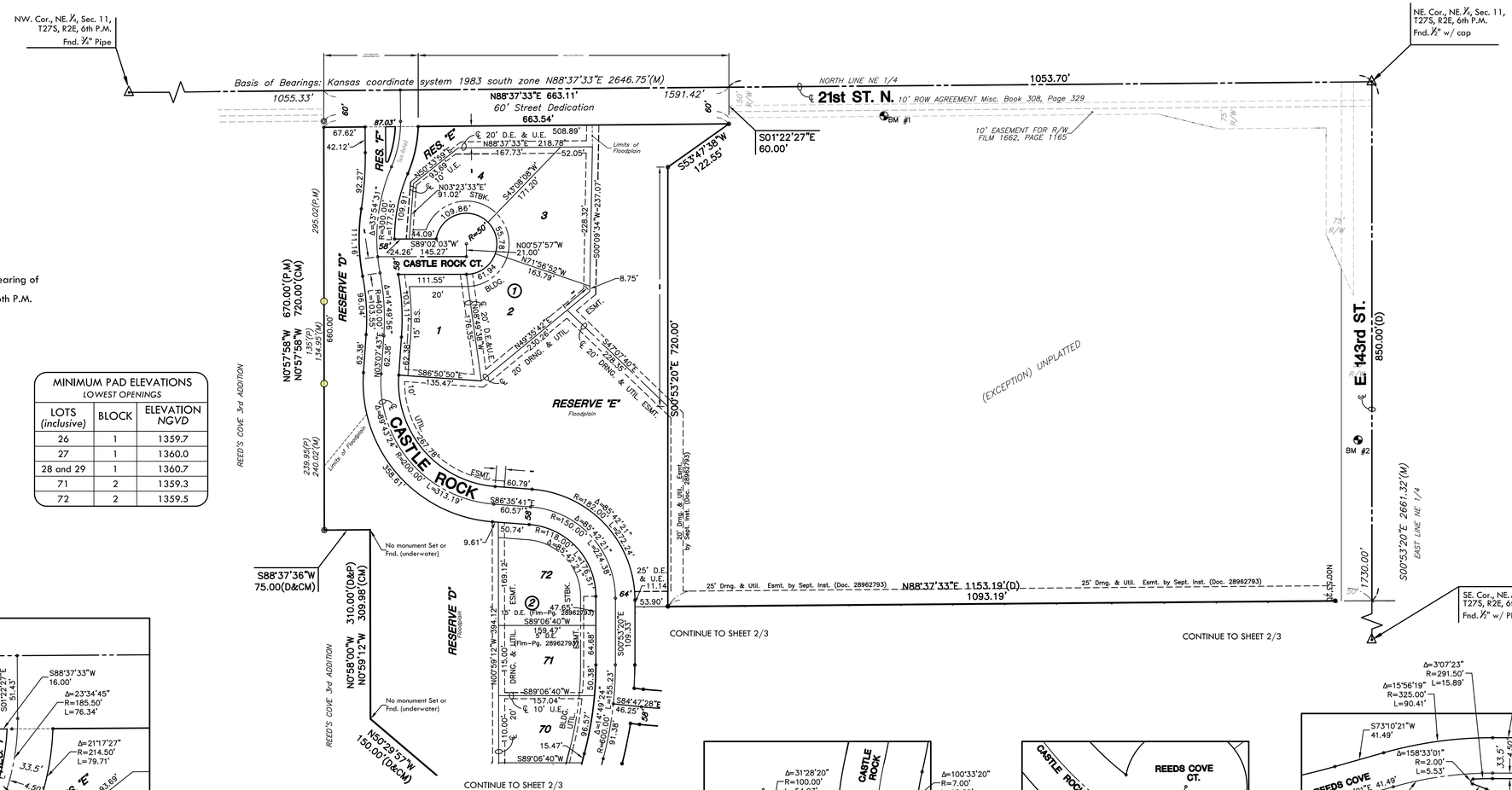

N

1"=100' / 1 : 1200

100 0 100

Basis of Bearings: Kansas Coordinate System 1983 South Zone bearing of N88°37'33"E along the N. Line of NE. 1/4, Sec. 11 T27S, R2E, 6th P.M.

LEGEND

Date of Survey: September, 2007

- △ = Section Corner Monument Found
- ◎ = Found ⅝" Rebar w/ MKEC CLS 39 id. cap
- ● = Set ⅝" Rebar w/ MKEC CLS 39 id. cap
- ○ = Found ½" Rebar w/ Baughman id. cap
- (M) = Measured
- (CM) = Calculated from measured
- (P) = Platted
- (D) = Deeded or Described

MINIMUM PAD ELEVATIONS LOWEST OPENINGS		
LOTS (inclusive)	BLOCK	ELEVATION NGVD
26	1	1359.7
27	1	1360.0
28 and 29	1	1360.7
71	2	1359.3
72	2	1359.5

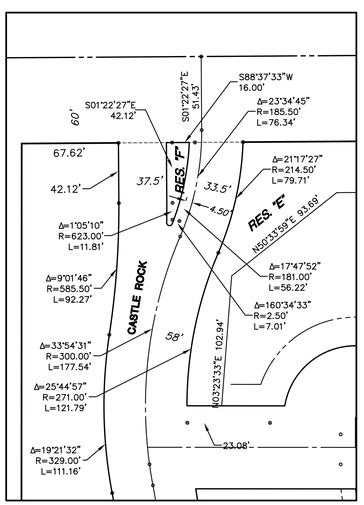

DETAIL RESERVE "F"
1"=50'

BENCH MARKS

Datum BM — "□" at NE corner of inlet on S. side of Williamsgate over bridge in Hawthorne Addition.
Elev. = 1355.74 (NGVD 29)

BM#1 — RR spike in S. face of PP, 3rd PP W. of 143rd St.(799' from CL) S. side of 21st St. (49' from CL)
Elev.= 1362.17(NGVD 29)

BM#2 — FH NE bolt w/ tag on top of flange, W. side of 143rd St. NW of drive. (23' from CL)
Elev.=1382.81(NGVD29)

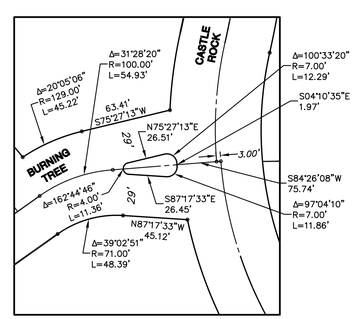

DETAIL RESERVE "G"
1"=50'

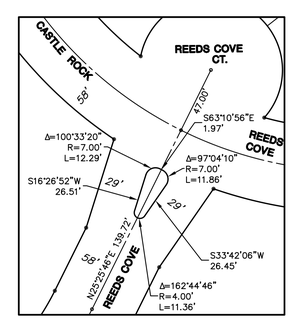

DETAIL RESERVE "K"
1"=50'

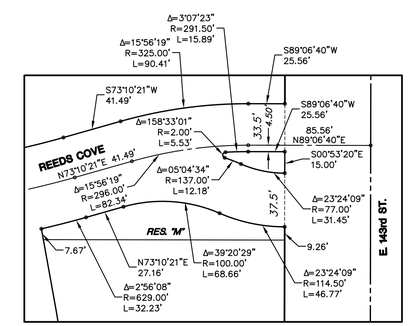

DETAIL RESERVES "L" & "M"
1"=50'

MKEC ENGINEERING CONSULTANTS, INC.
411 N. WEBB ROAD
WICHITA, KS. 67206
316 - 684 - 9600