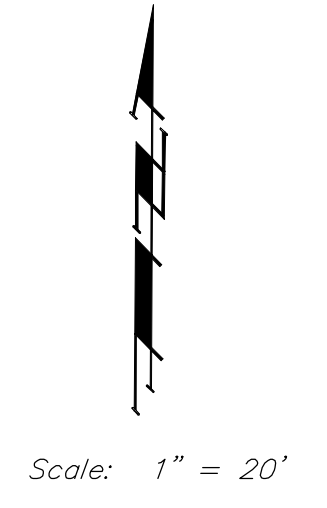


Benchmarks

C.O.W. benchmark, RR Spike NW face
 PP @ Alley West of 27th & Jackson
 Elev. = 127.57 City Datum

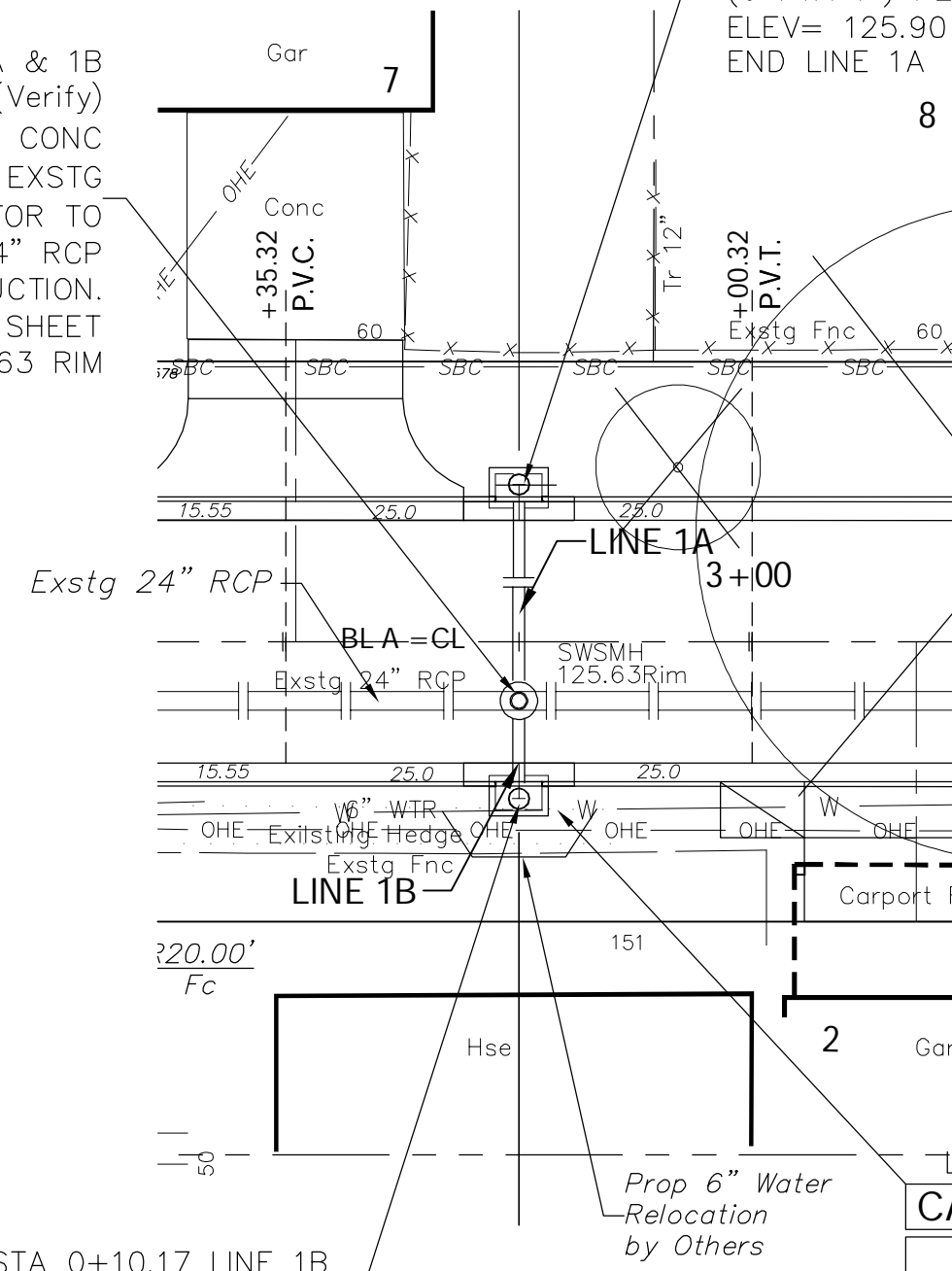
C.O.W. benchmark, intersection CL of
 27th & Fairview (Wichita St)
 Elev. = 125.75 City Datum

C.O.W. benchmark, RR Spike NW
 face PP @ 27th & Fairview (Wichita St)
 Elev. = 127.49 City Datum



STA 0+00 LINE 1A & 1B
 = STA 2+75.32, 6.33' RT BL A (Verify)
 CONSTRUCT 5' DIA. REINF CONC
 SHALLOW MANHOLE OVER EXSTG
 24" RCP SWS. CONTRACTOR TO
 VERIFY DEPTH OF EXSTG 24" RCP
 PRIOR TO CONSTRUCTION.
 SEE MANHOLE DTL SHEET
 ELEV= 125.63 RIM

STA 0+22.83 LINE 1A
 = STA 2+75.32, 16.50' RT BL A
 CONSTRUCT TYPE 1 INLET
 (6'4"x4'4") PER DTL SHT
 ELEV= 125.90 TOP
 END LINE 1A



27TH STREET NORTH

LINE 1A & 1B

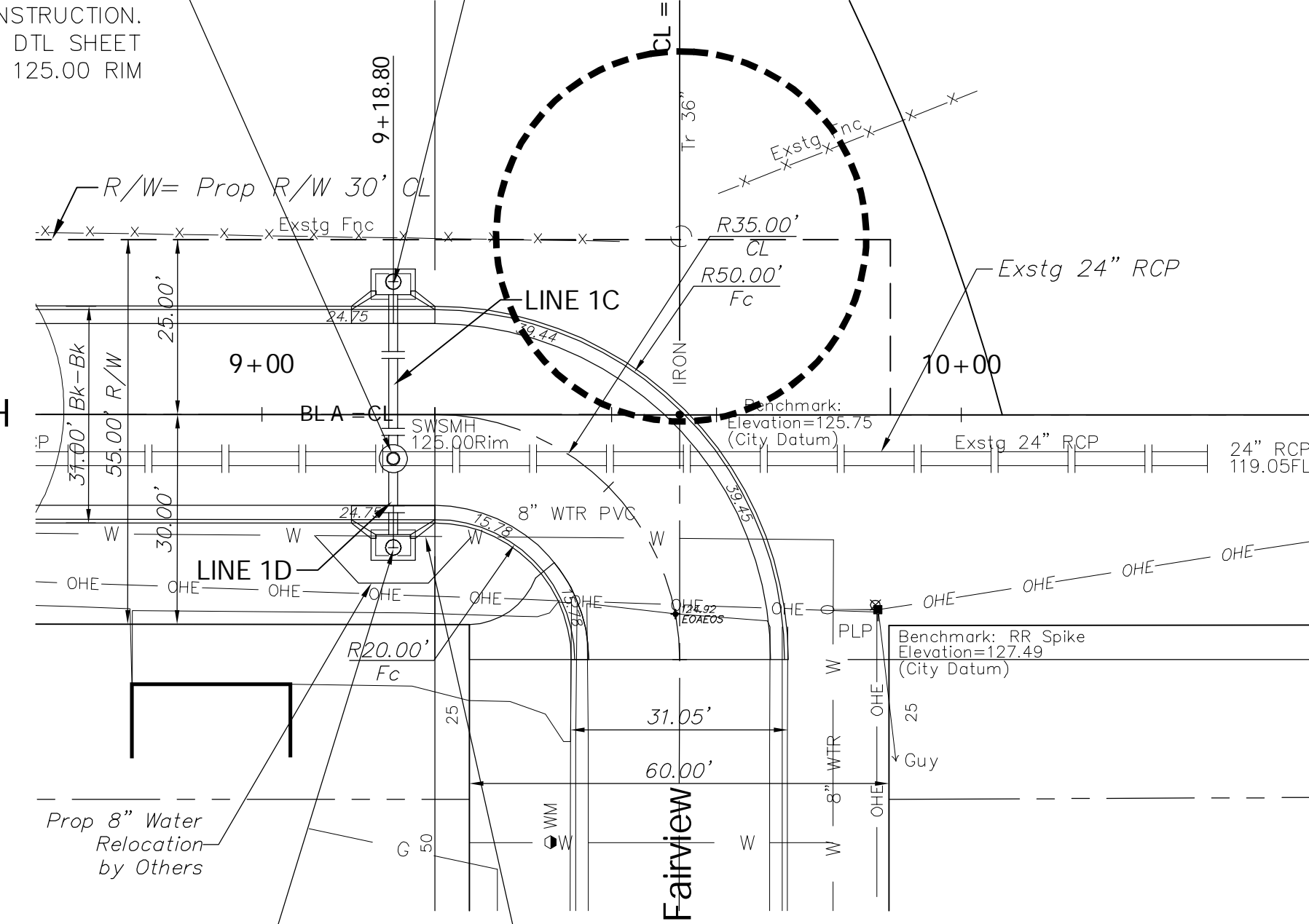
Project Number
472-83961

STA 0+10.17 LINE 1B
 = STA 2+75.32, 16.50' RT BL A
 CONSTRUCT TYPE 1 INLET
 (6'4"x4'4") PER DTL SHT
 ELEV= 125.90 TOP
 END LINE 1B

Verify
 Location
CAUTION!
 Existing
 6" WTR
 Parallels

NOTE: Contractor to use caution during excavation on this Project. Multiple Underground Utilities parallel and cross New Construction. Underground Utilities are shown located according to the best information available at the time of drawing. Contractor to FIELD VERIFY exact locations and depths PRIOR TO Construction on this Project.

STA 0+00 LINE 1C & 1D
 = STA 9+18.80, 6.30' RT BL A (Verify)
 CONSTRUCT 5' DIA. REINF CONC
 MANHOLE OVER EXSTG 24" RCP
 SWS. CONTRACTOR TO VERIFY
 DEPTH OF EXSTG 24" RCP PRIOR
 TO CONSTRUCTION.
 SEE MANHOLE DTL SHEET
 ELEV= 125.00 RIM



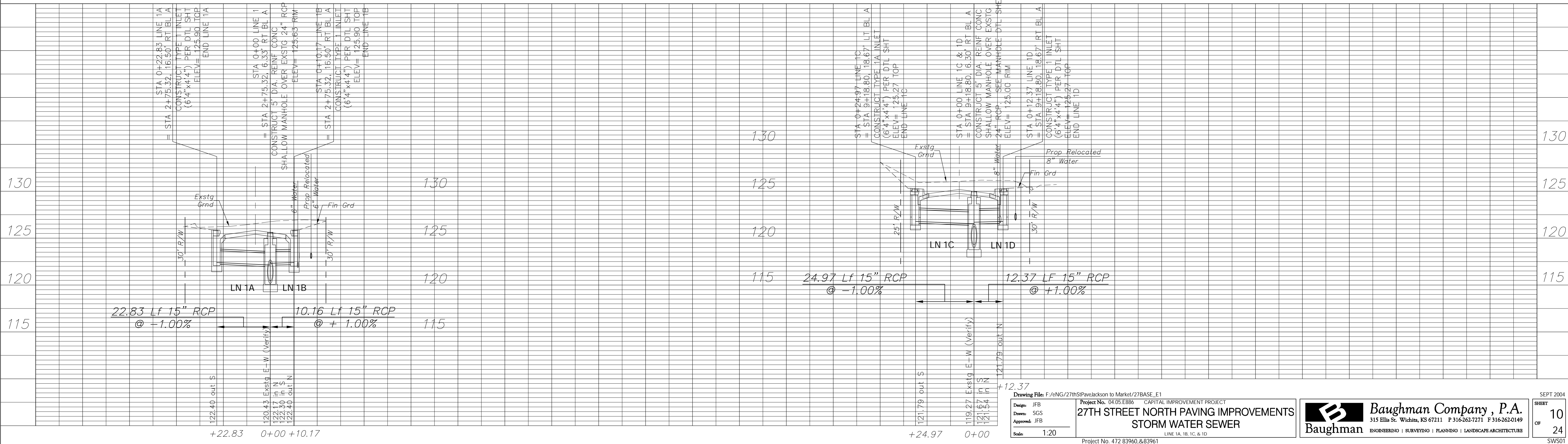
27TH STREET NORTH

LINE 1C & 1D

Project Number
472-83961

STA 0+12.37 LINE 1D
 = STA 9+18.80, 18.67' RT BL A
 CONSTRUCT TYPE 1 INLET
 (6'4"x4'4") PER DTL SHT
 ELEV= 125.27 TOP
 END LINE 1D

Verify
 Location
CAUTION!
 Existing
 8" WTR
 Parallels



Design: JFB
 Drawn: SGS
 Approved: JFB

Scale: 1:20

Project No. 472 83960, 83961

Drawing File: F:\ENR\27thStPave\Jackson to Market\27BASE_E1
 Project No. 04.05.E886 CAPITAL IMPROVEMENT PROJECT
27TH STREET NORTH PAVING IMPROVEMENTS
STORM WATER SEWER

Baughman Company, P.A.
 315 Ellis St. Wichita, KS 67211 P 316-262-7271 F 316-262-0149
 ENGINEERING | SURVEYING | PLANNING | LANDSCAPE ARCHITECTURE