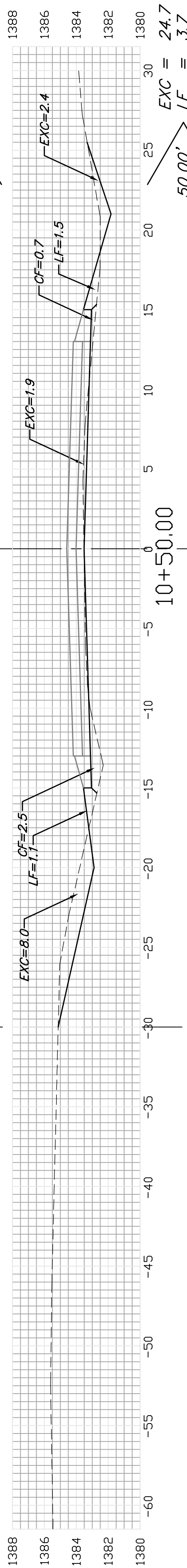
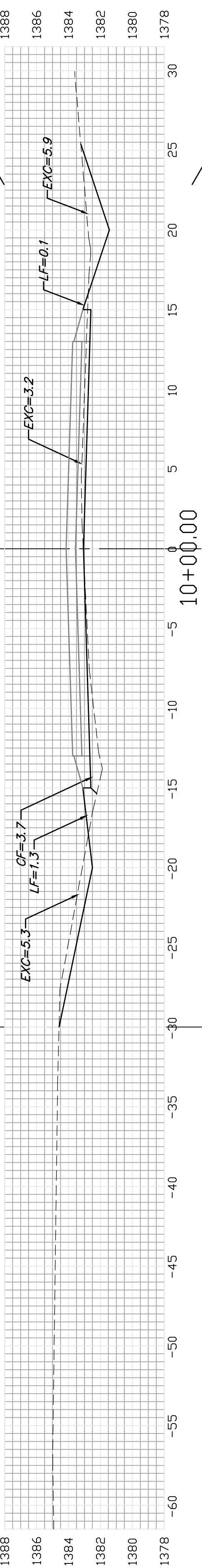


50' Conoco Pipeline Co. Easement (No Grading)

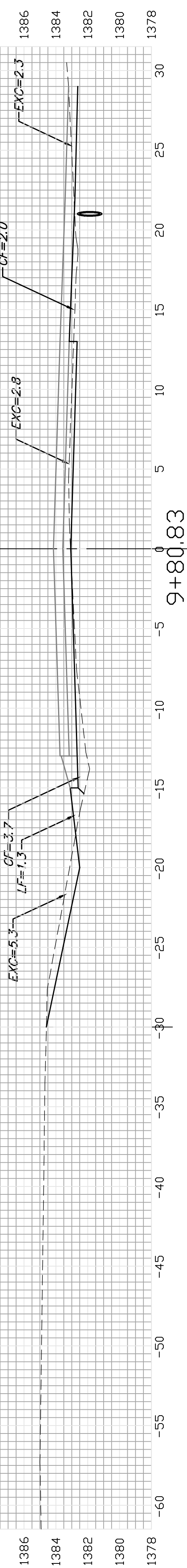
50.00'
 $EXC = 22.3$
 $LF = 5.1$
 $CF = 7.5$



50.00'
 $EXC = 24.7$
 $LF = 3.7$
 $CF = 6.4$



19.17'
 $EXC = 8.8$
 $LF = 1.0$
 $CF = 3.3$



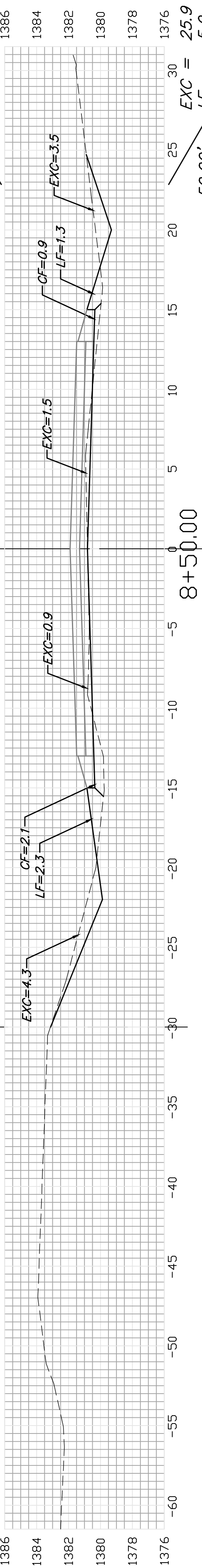
30.83'
 $EXC = 13.3$
 $LF = 1.8$
 $CF = 5.5$



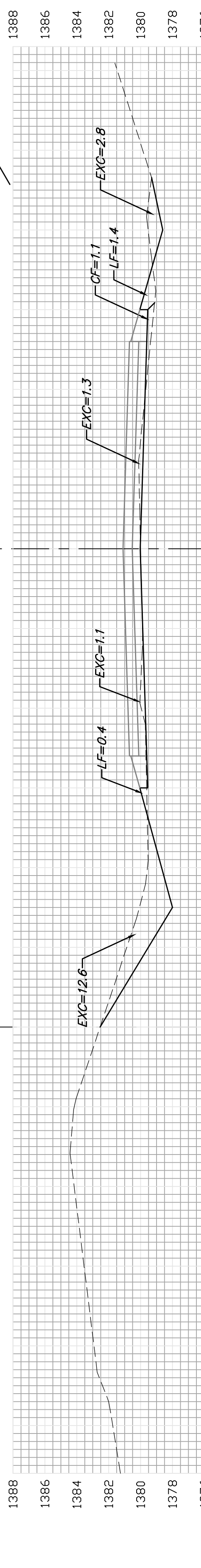
50.00'
 $EXC = 24.9$
 $LF = 4.5$
 $CF = 5.8$



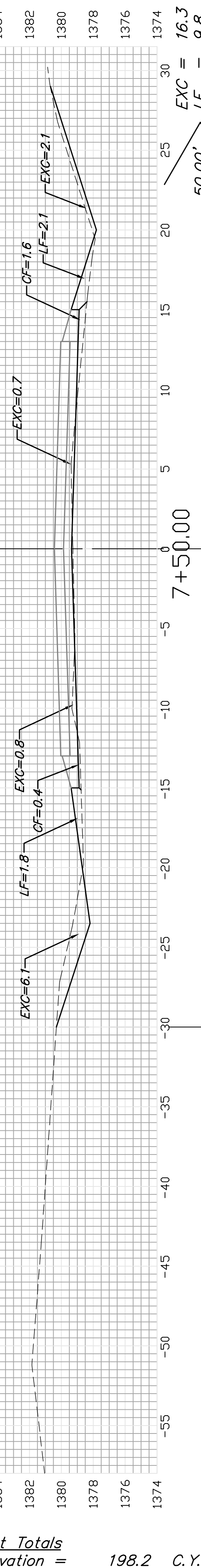
50.00'
 $EXC = 22.4$
 $LF = 6.1$
 $CF = 5.0$



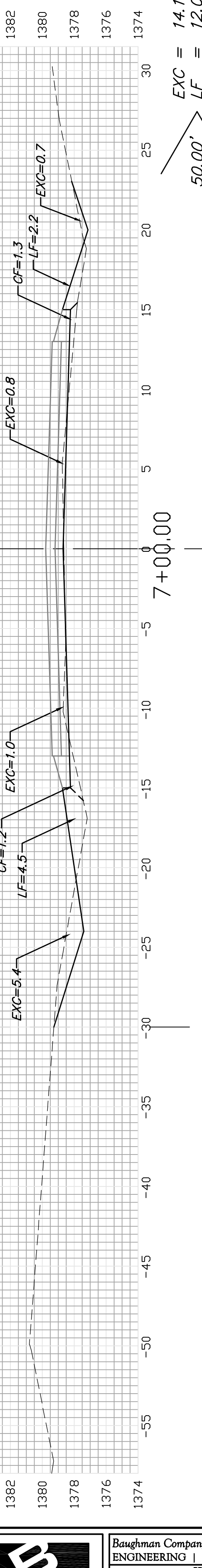
50.00'
 $EXC = 25.9$
 $LF = 5.0$
 $CF = 4.7$



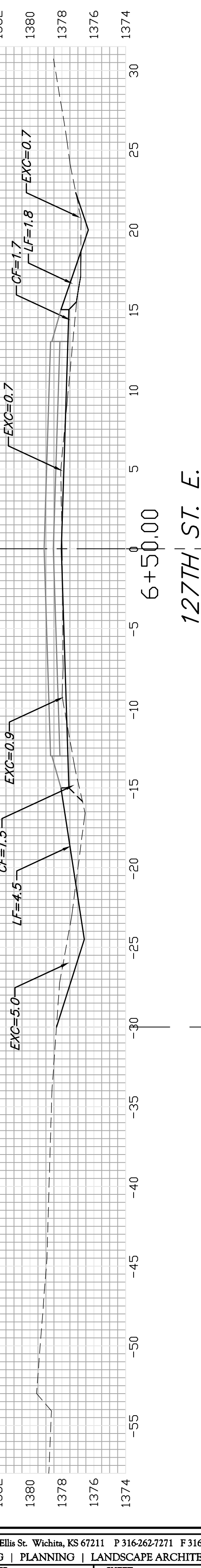
50.00'
 $EXC = 25.5$
 $LF = 5.3$
 $CF = 2.9$



50.00'
 $EXC = 16.3$
 $LF = 9.8$
 $CF = 4.2$



50.00'
 $EXC = 14.1$
 $LF = 12.0$
 $CF = 5.3$



127TH ST. E.

Sheet Totals
 Excavation = 198.2 C.Y.
 Loose Fill = 54.3 C.Y.
 Compacted Fill = 50.6 C.Y.

