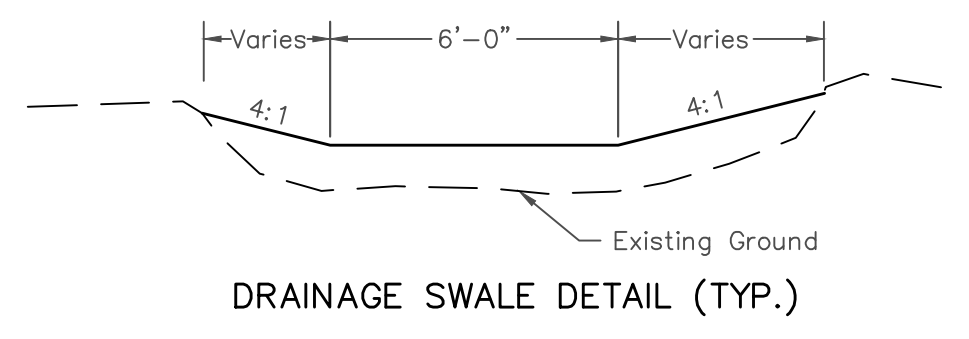
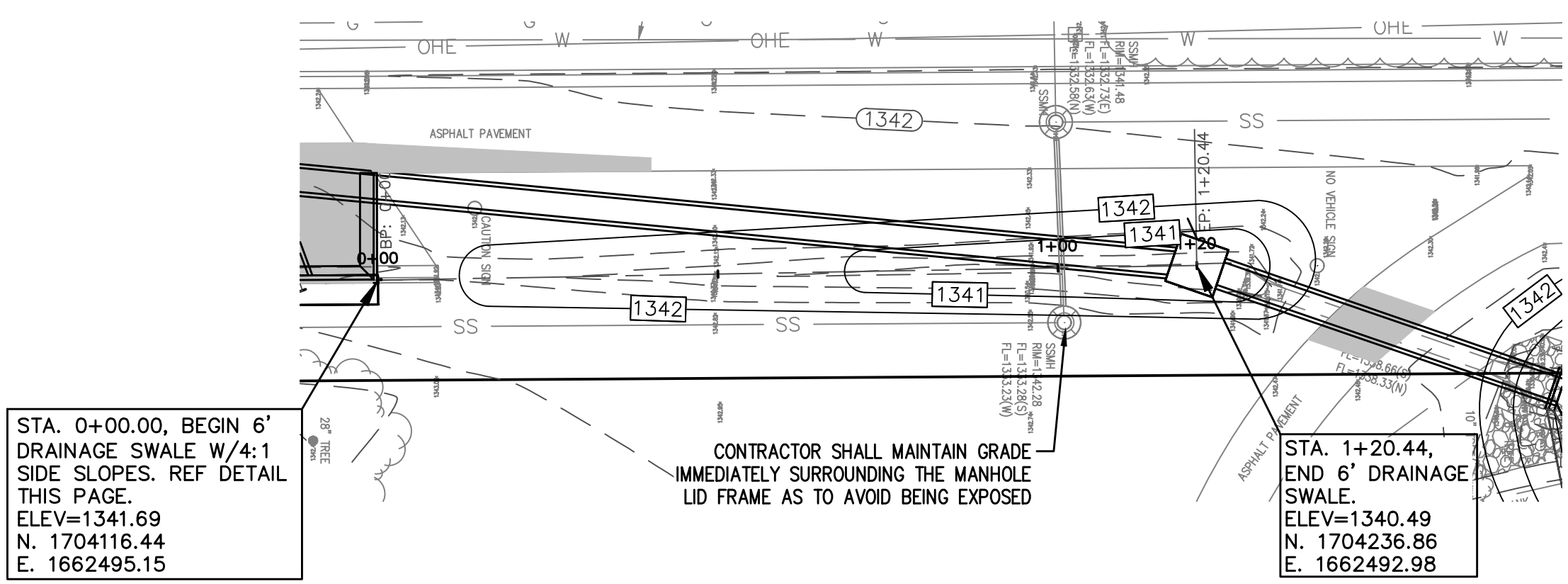
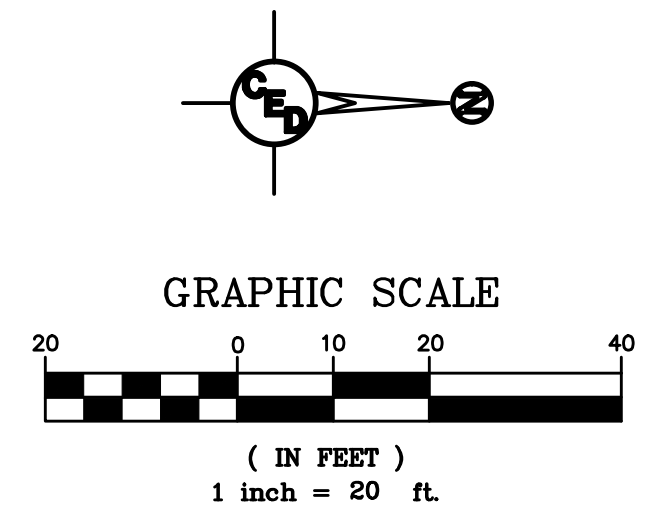


REV.	DESCRIPTION	DATE




STA. 0+00.00, BEGIN 6' DRAINAGE SWALE W/4:1 SIDE SLOPES. REF DETAIL THIS PAGE.
ELEV=1341.69
N. 1704116.44
E. 1662495.15

STA. 1+20.44, END 6' DRAINAGE SWALE.
ELEV=1340.49
N. 1704236.86
E. 1662492.98

UTILITY RELOCATION NOTE:
ALL UTILITY OWNERS HAVE BEEN NOTIFIED OF REQUIRED UTILITY RELOCATIONS DUE TO PROJECT IMPROVEMENTS. CONTRACTOR SHALL VERIFY ALL EXISTING UTILITY ELEVATIONS AND COORDINATE WITH UTILITY OWNERS ON THE STATUS OF THE REQUIRED UTILITY RELOCATES AND/OR PLANS FOR RELOCATION DURING CONSTRUCTION.

KANSAS GAS SERVICE	PAMELA GUNTER	O: 1-316-832-3187	O: 1-888-482-4950
WESTAR ENERGY	HEIDE HANCOCK	O: 1-316-261-6824	O: 1-888-383-1183
AT&T	JASON EDWARDS	O: 1-316-268-2008	O: 1-800-870-8390
COX COMMUNICATIONS	JEREMY WALLACE	C: 1-316-260-7195	O: 263-2061
C.O.W. WATER & SEWER	GREG LOLLEY	O: 1-316-268-4555	

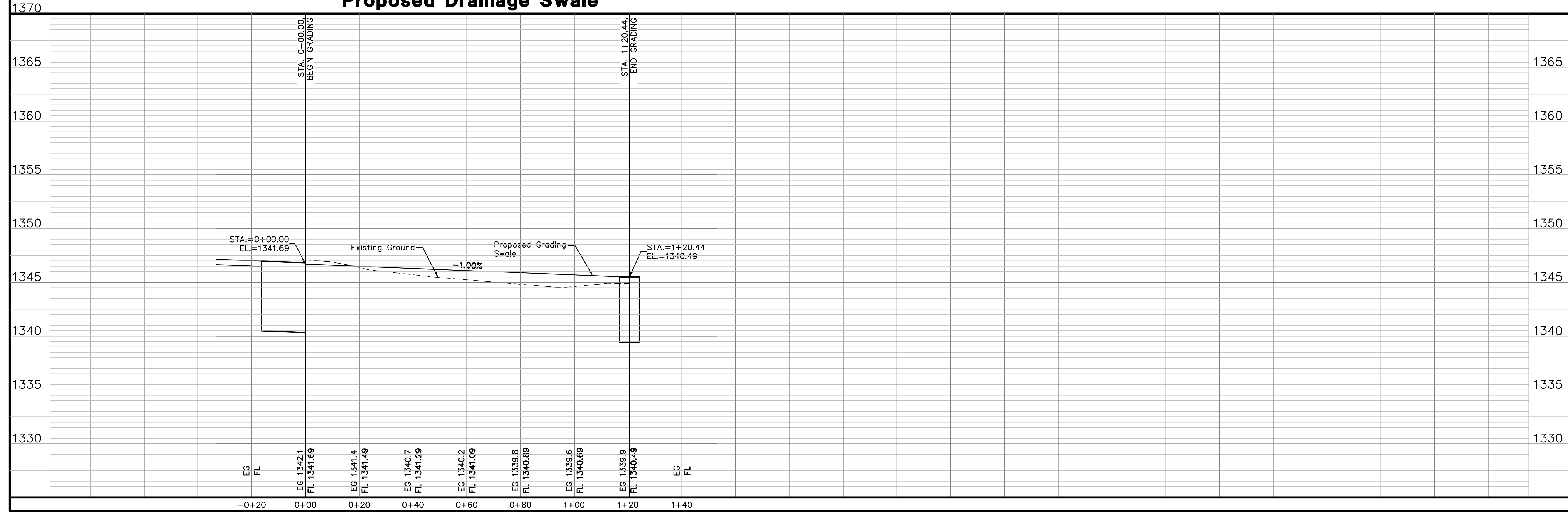


NORTH IVA & 27TH STREET NORTH

DRAINAGE IMPROVEMENTS

SEC. 2, T27S, R1E
WICHITA, KANSAS

Proposed Drainage Swale



CERTIFIED ENGINEERING DESIGN, P.A.
CIVIL ENGINEERING SERVICES



1935 WEST MAPLE STREET
WICHITA, KANSAS 67213
PH.(316)262-8808 FAX.(316)262-1669

ISSUED FOR CONSTRUCTION

PROJECT NO.: 20101910
ISSUE DATE: 10/20/2011
CONTACT: C WINKLER / H FORAKER
DRAWN BY: CC, CW CHECKED BY: HDF

PROPOSED GRADING PLAN AND PROFILE