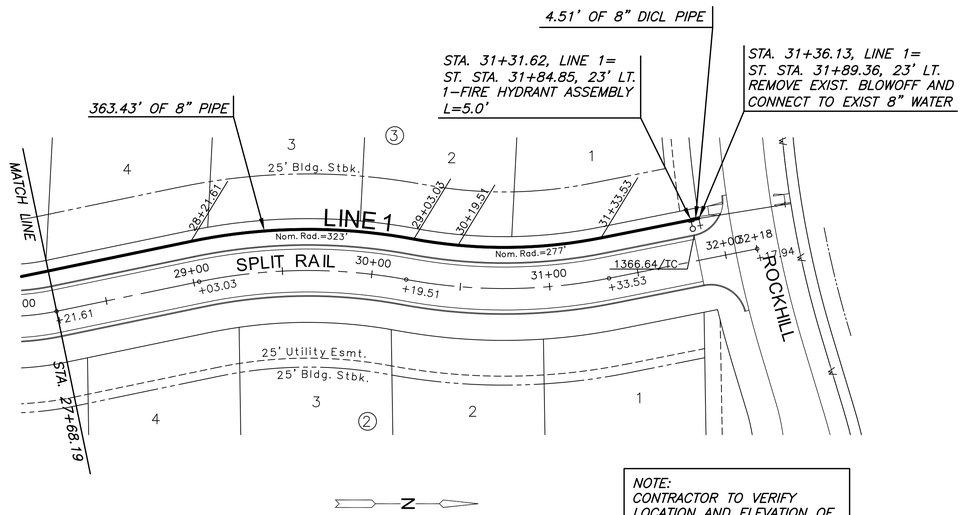

NOTE:
CONTRACTOR TO VERIFY LOCATION AND ELEVATION OF EXIST. 8" WATER LINE PRIOR TO CONSTRUCTION.

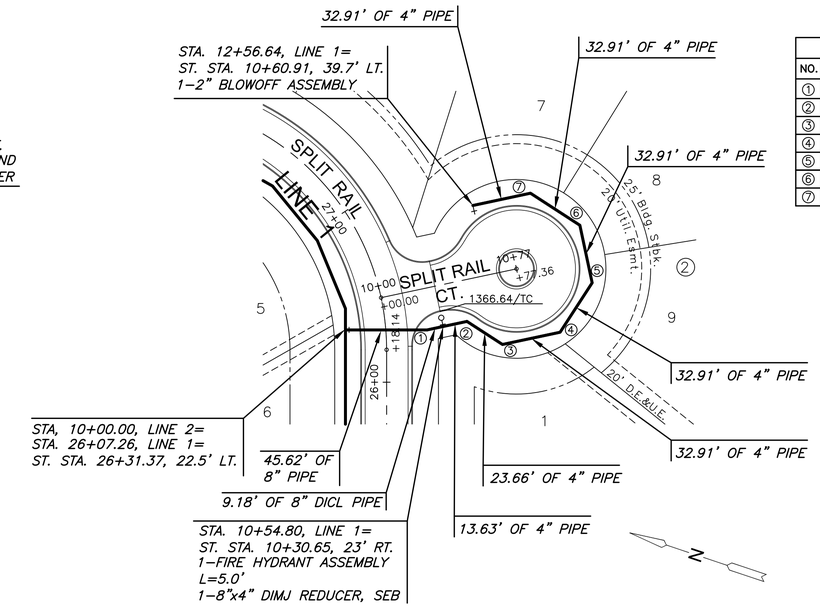

BEND CHART				
NO.	8" BEND	STA.	BL STA.	OFFSET
1	11.25'	10+45.62	10+21.37	23' RT.
2	45'	10+68.43	10+44.18	23' RT.
3	45'	10+92.09	10+60.91	39.7' RT.
4	45'	11+25.00	10+93.82	39.7' RT.
5	45'	11+57.91	11+17.09	16.5' RT.
6	45'	11+90.82	11+17.09	16.5' LT.
7	45'	12+23.73	10+93.82	39.7' LT.

SCALE: 1"= 40'
0 20 40 80

PLAN LINE 1 (CONTINUED)
PROFILE LINE 1 (CONTINUED)

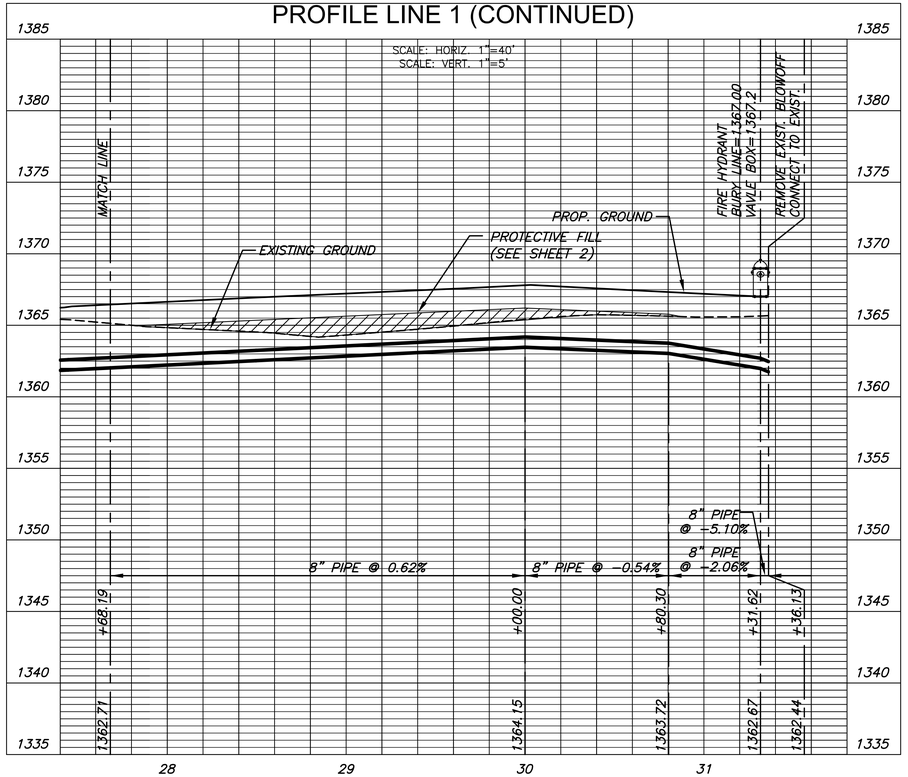

PLAN LINE 2
PROFILE LINE 2

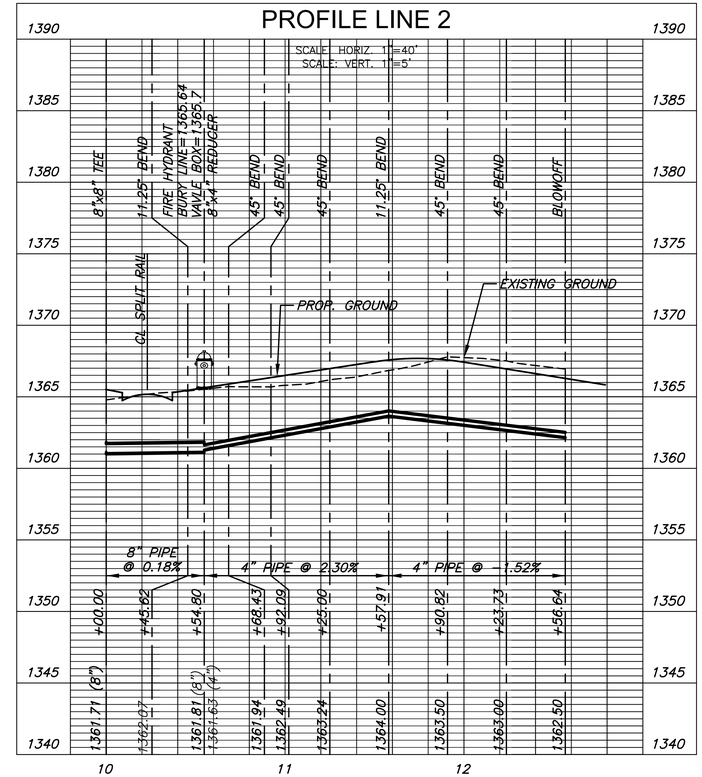

MKEC
Wichita, KS • 316-684-9600

WATER DISTRIBUTION PLANS FOR
KRUG SOUTH ADDITION
PHASE 5

©2013
MKEC Engineering
All Rights Reserved
www.mkec.com
These drawings and their contents, including, but not limited to, all concepts, designs, & Ideas are the exclusive property of MKEC Engineering (MKEC), and may not be used or reproduced in any way without the express consent of MKEC.

LINE 2

PROJECT NO.	448-90563
DATE	JUNE 2013
SCALE	AS SHOWN

DESIGNED	DRAWN	CHECKED
AJK	KKL	GJA

NO.	REVISION	DATE
#	-----	##/##/####

SHEET NO.
4 OF 11

PLOTTED: Monday, June 03, 2013 @ 07:00AM
J:\CIVIL\052891\DWG\CIVIL3D\5-CIVIL\CAD\WTR\PHASE 5\052891_C2.DWG