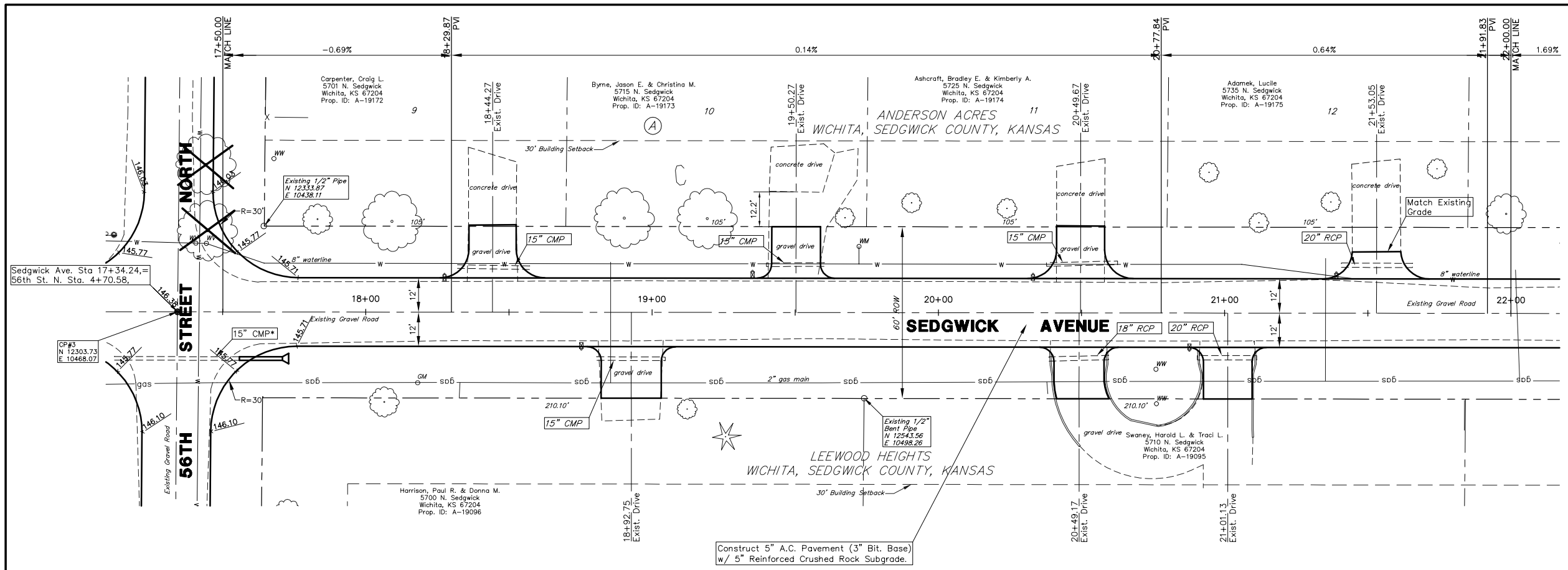

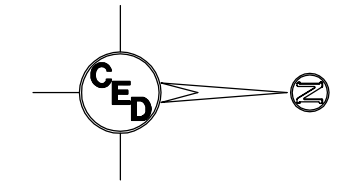

GRAPHIC SCALE

20 0 10 20 40

(IN FEET)
1 inch = 20 ft.

*Existing 15" CMP, Contractor shall band 15 L.F.(Pay Length) of 15" CMP and 15" End Section to north end of existing pipe. See previous sheet for south end of pipe improvements.

UTILITIES SHOWN REPRESENT THE BEST INFORMATION AVAILABLE FOR DESIGN. ADDITIONAL UTILITIES MAY BE PRESENT ON THIS PROJECT. THE CONTRACTOR SHALL BE RESPONSIBLE FOR DETERMINING THE EXACT LOCATION, DEPTH AND SIZE OF ALL UNDERGROUND UTILITIES PRIOR TO CONSTRUCTION. THE CONTRACTOR SHALL BE LIABLE FOR ANY DAMAGE CAUSED BY THE FAILURE TO DO SO.

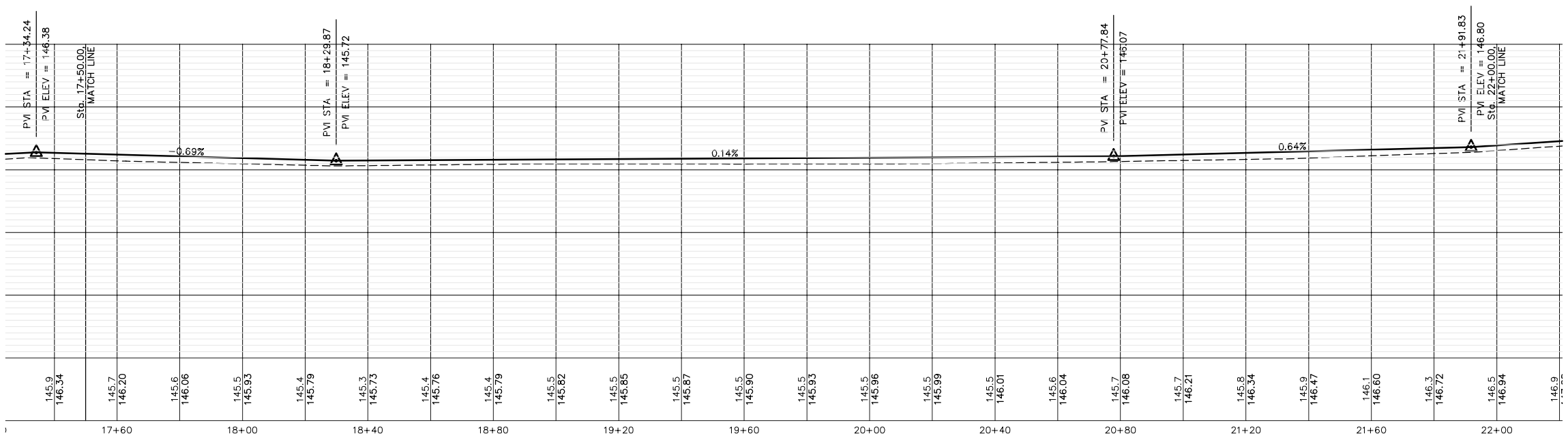

UTILITY LEGEND

- = Catv Box
- = Water Well
- = Sprinkler Head
- = Water Meter
- = Water Valve
- = Gas Meter
- = Gas Valve
- = Telephone Riser
- = Section Corner
- = Flag Pole
- = SS Manhole
- = SWS Manhole
- = Sign
- = Fire Hydrant
- = Misc. Post
- = Guy Anchor
- = Power Pole
- = Light Pole
- = Mailbox
- = Deciduous Tree or Shrub
- = Coniferous Tree
- = Existing Fence
- = Property Line
- = Underground Telephone
- = Underground Electric
- = Overhead Electric
- = Water Line
- = Sanitary Sewer
- = Gas Line
- = Cable TV or Fiber Optic

SURVEY DISCLAIMER:
TOPOGRAPHIC SURVEY USED IN PREPARING PLANS WAS PROVIDED BY GARBER SURVEYING SERVICE, (620) 665−7032, 423 WEST FIRST AVE., HUTCHINSON, KS. ENGINEER DOES NOT GUARANTEE SURVEY ELEVATIONS FOR ACCURACY. CONTRACTOR SHALL VERIFY ELEVATIONS AND NOTIFY ENGINEER OF ANY DISCREPANCIES.

STREET PAVING PLAN FOR
SEDGWICK AVENUE
WICHITA, SEDGWICK CO., KANSAS

CED PROJ. NO.: 20020917

CERTIFIED ENGINEERING DESIGN, P.A.
810 WEST DOUGLAS, SUITE C
WICHITA, KANSAS 67203
PH.(316)262−8808 FAX.(316)262−1669

DESIGNED: HDF	SCALE: 1"=20'	SHEET 8
DRAWN: CKW	DATE: 12/02	
CHECKED: HDF	CED FILE: 53rd&Merid−Base	TOTAL 74