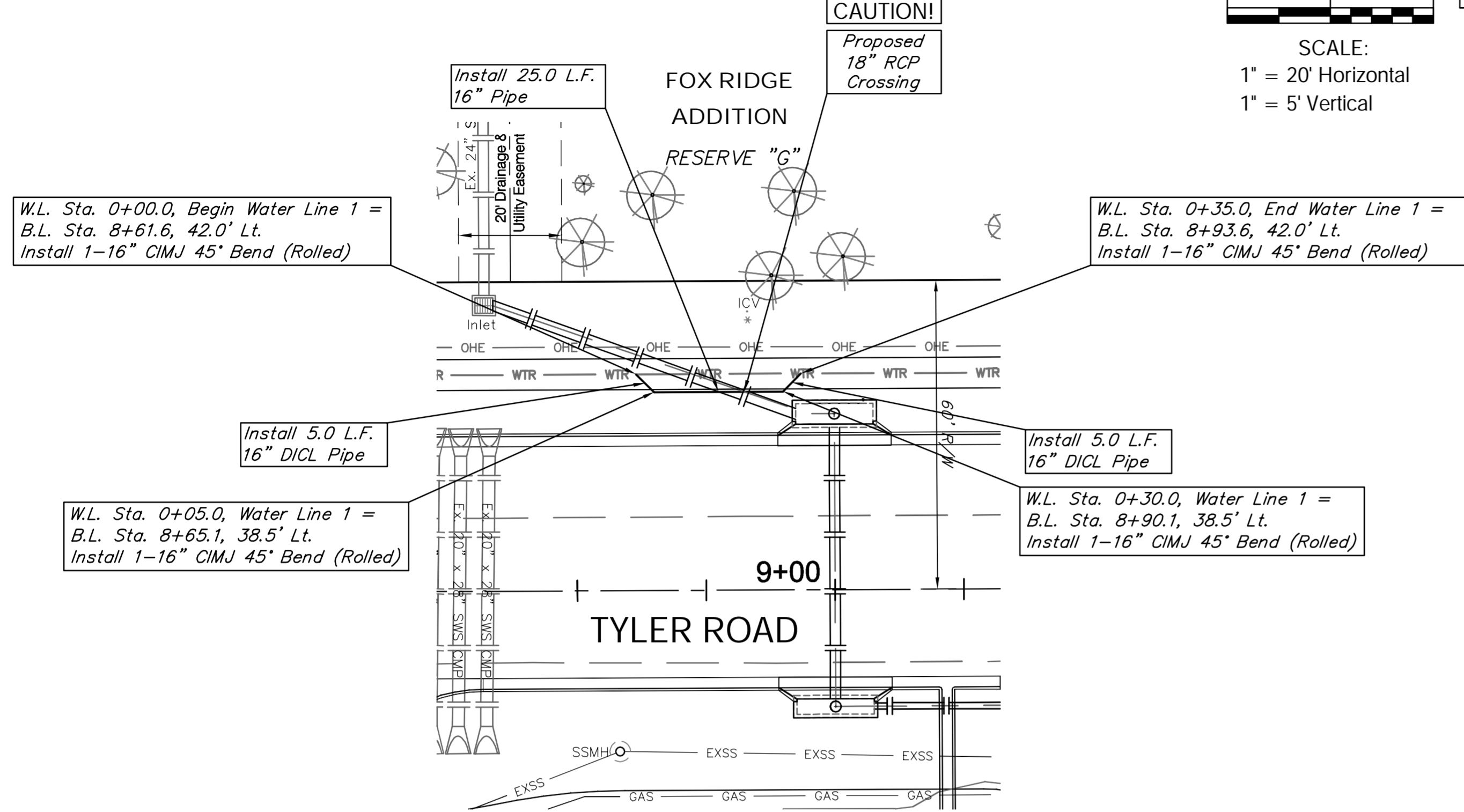
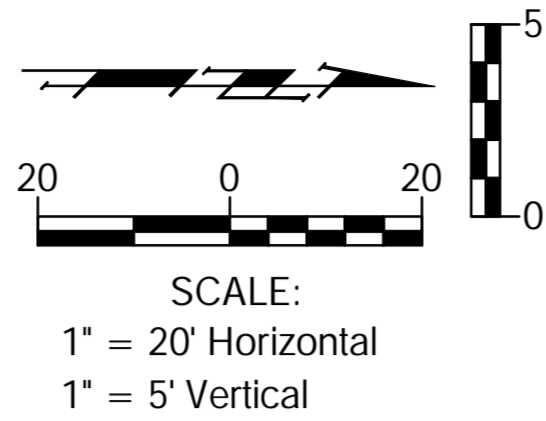
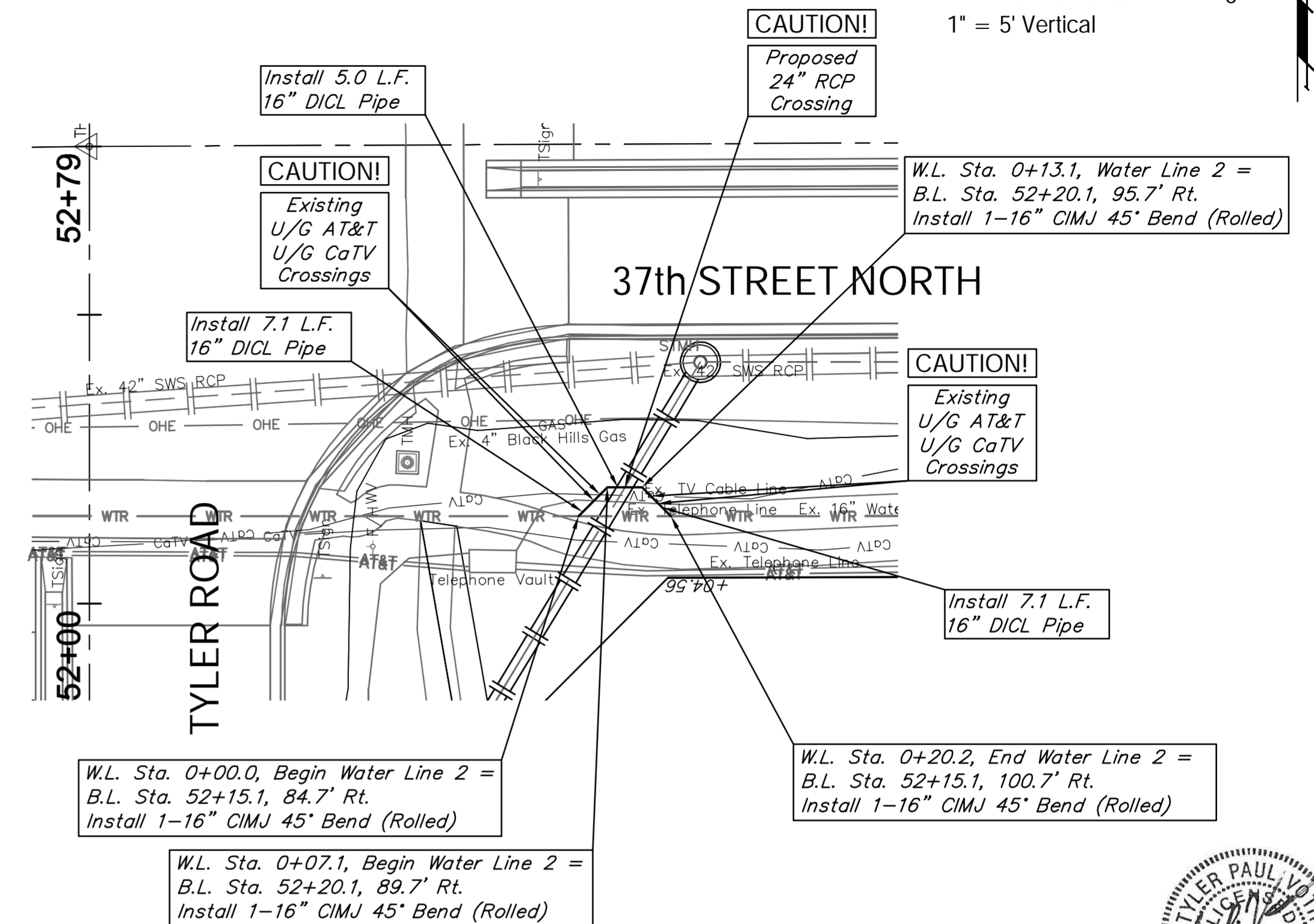
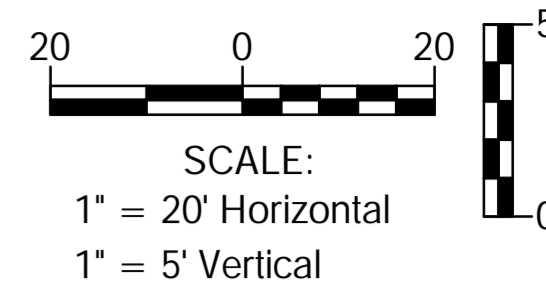


BENCHMARK:
 BM #2 - "□" Chiseled on Top of Curb at West End of Median in Shadow Lakes Interchange
 Sta. 7+83, 53' Rt.
 Elev. = 1363.41 (NGVD 29)



Water Line 1

BENCHMARK:
 BM #7 - "□" Chiseled on Top of Curb at West Side of North End of Median
 225' North of 37th and Tyler Intersection.
 Elev. = 1340.74 (NGVD 29)



Water Line 2

