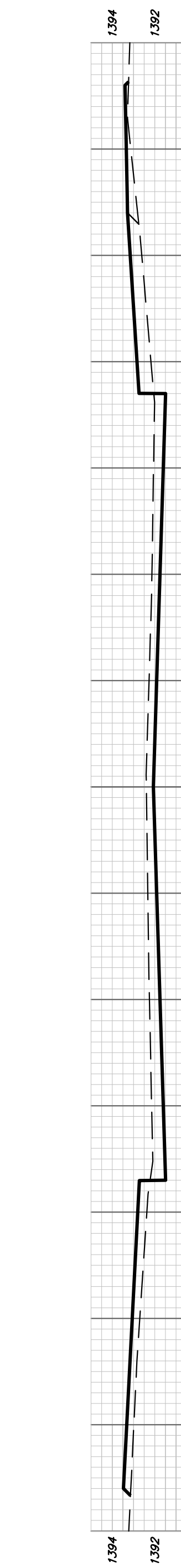
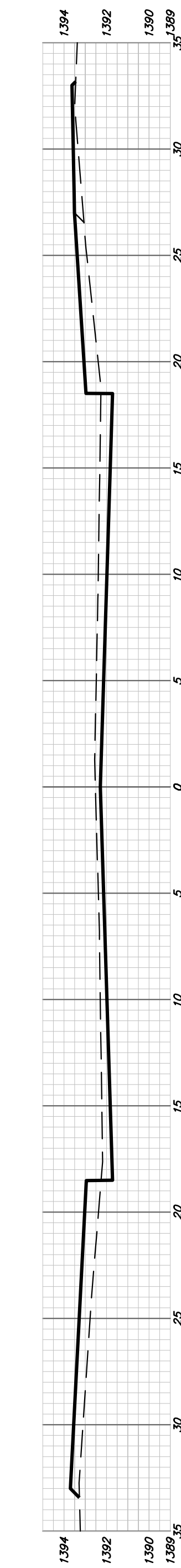
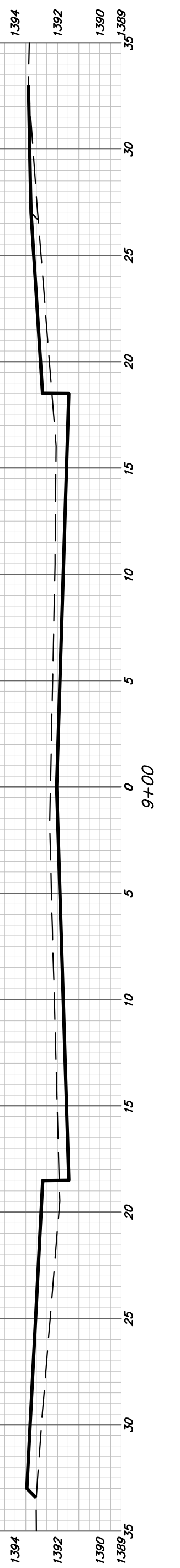
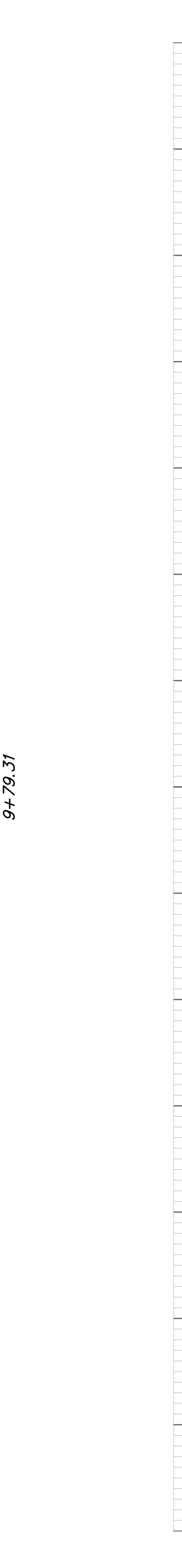
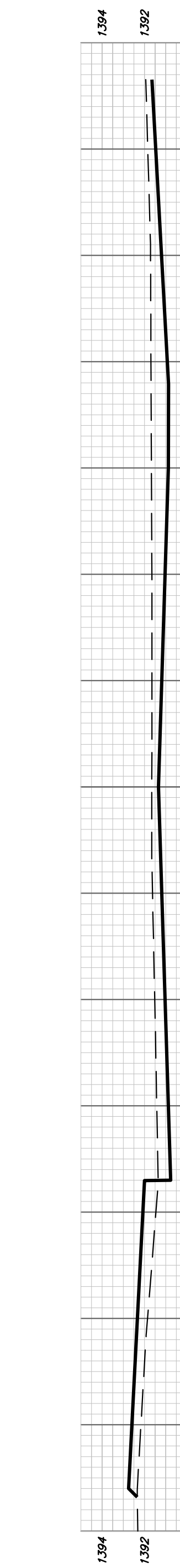
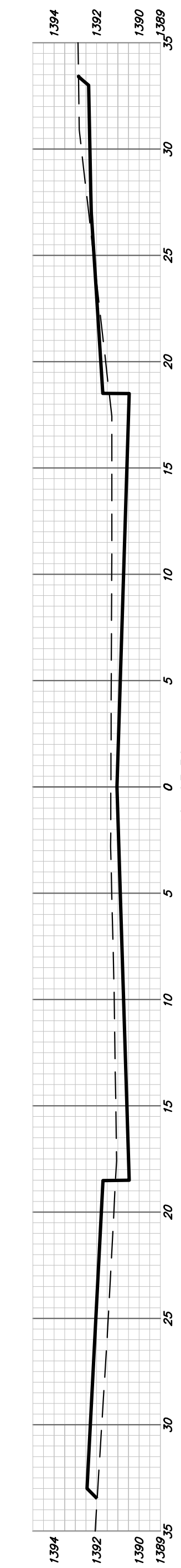
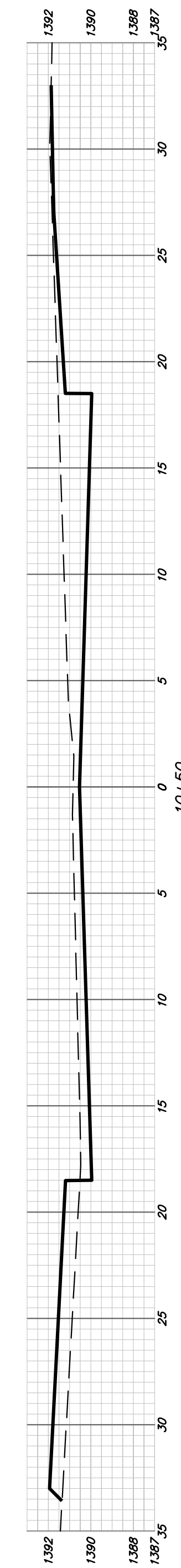
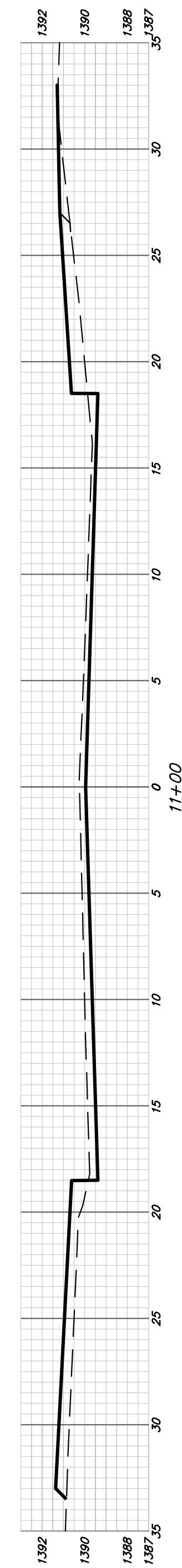
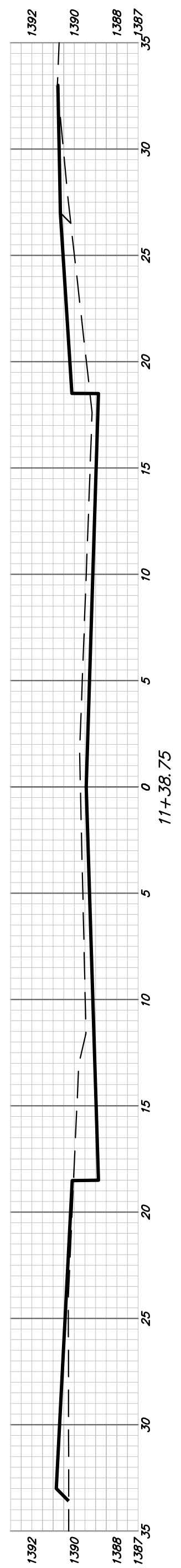


Station	EXCAVATION			LOOSE FILL			COPACTED FILL		
	Area	Volume	Total	Area	Volume	Total	Area	Volume	Total
1+16.00	21.50	0.00	0.00	7.25	0.00	0.00	1.49	0.00	0.00
1+50.00	7.79	18.44	18.44	16.59	15.01	15.01	3.35	3.04	3.04
2+00.00	7.22	13.90	32.34	14.46	28.75	43.76	3.13	5.99	9.04
2+50.00	6.39	12.61	44.95	15.36	27.61	71.37	4.89	7.43	16.46
3+00.00	4.60	10.17	55.12	15.16	28.26	99.63	4.05	8.29	24.75
3+50.00	6.96	10.70	65.82	10.76	24.00	123.63	2.90	6.44	31.19
4+00.00	14.02	19.51	85.33	8.89	17.75	141.39	4.21	5.66	36.85
4+50.00	16.03	27.90	113.23	10.58	17.13	158.52	3.25	5.21	42.06
5+00.00	15.84	29.61	142.84	6.43	15.08	173.60	2.61	4.09	46.15
5+50.00	22.11	35.72	178.56	5.18	9.61	183.21	1.71	3.01	49.16
6+00.00	20.28	39.35	217.90	4.82	9.08	192.29	0.79	2.20	51.36
6+50.00	6.22	24.55	242.45	12.03	15.60	207.90	4.29	4.70	56.06
7+00.00	15.72	20.32	262.77	12.62	22.82	230.72	1.37	5.24	61.30
7+50.00	14.20	27.70	290.47	11.44	22.28	252.99	1.89	3.02	64.32
8+00.00	16.15	28.10	318.58	10.28	20.11	273.10	1.57	3.21	67.53
8+50.00	13.29	27.26	345.84	12.24	20.85	293.96	1.53	2.87	70.41
9+00.00	15.61	26.76	372.60	12.85	23.23	317.19	0.97	2.31	72.72
9+50.00	16.64	29.94	402.53	13.43	22.55	339.74	1.38	2.51	75.23
9+53.11	16.60	1.92	404.46	13.38	1.37	341.11	1.74	0.22	75.45
9+79.31	27.63	22.38	426.83	7.21	8.58	349.70	0.00	1.05	76.50
10+00.00	20.09	19.14	445.97	9.56	5.42	355.12	0.00	0.00	76.50
10+05.50	18.41	3.98	449.96	9.64	1.69	356.80	0.00	0.00	76.50
10+50.00	26.16	37.88	487.84	9.53	12.85	369.66	0.00	0.00	76.50
11+00.00	11.06	35.41	523.25	12.11	17.59	387.24	1.08	1.23	77.74
11+38.75	15.61	19.07	542.31	9.04	15.12	402.37	1.29	1.76	79.50
11+50.00	0.00	3.25	545.57	0.00	1.88	404.25	0.00	0.27	79.76
12+00.00	0.00	0.00	545.57	0.00	0.00	404.25	0.00	0.00	79.76
12+50.00	0.00	0.00	545.57	0.00	0.00	404.25	0.00	0.00	79.76
13+00.00	0.00	0.00	545.57	0.00	0.00	404.25	0.00	0.00	79.76



WOODRIDGE