

= Easements To Be Graded

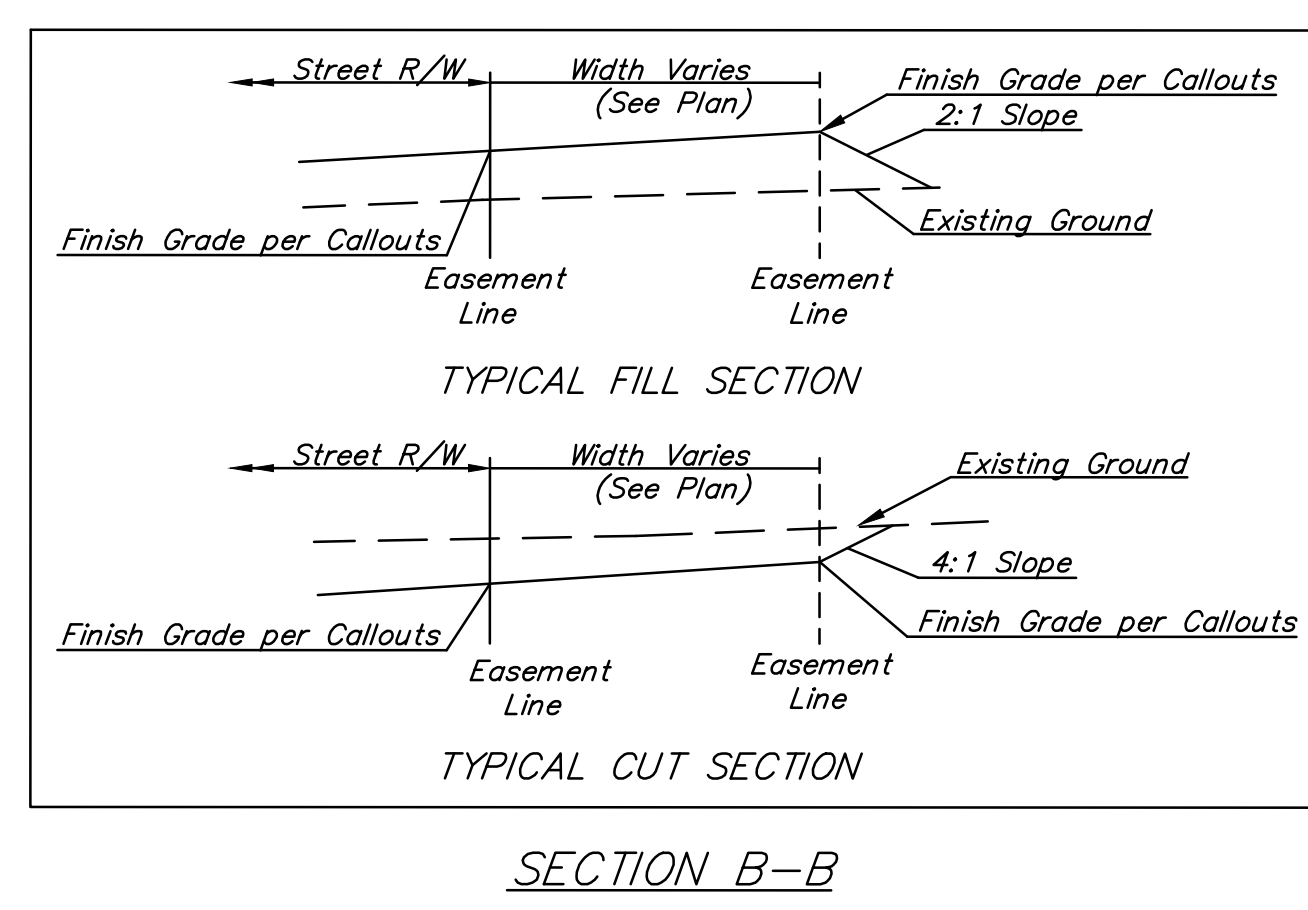
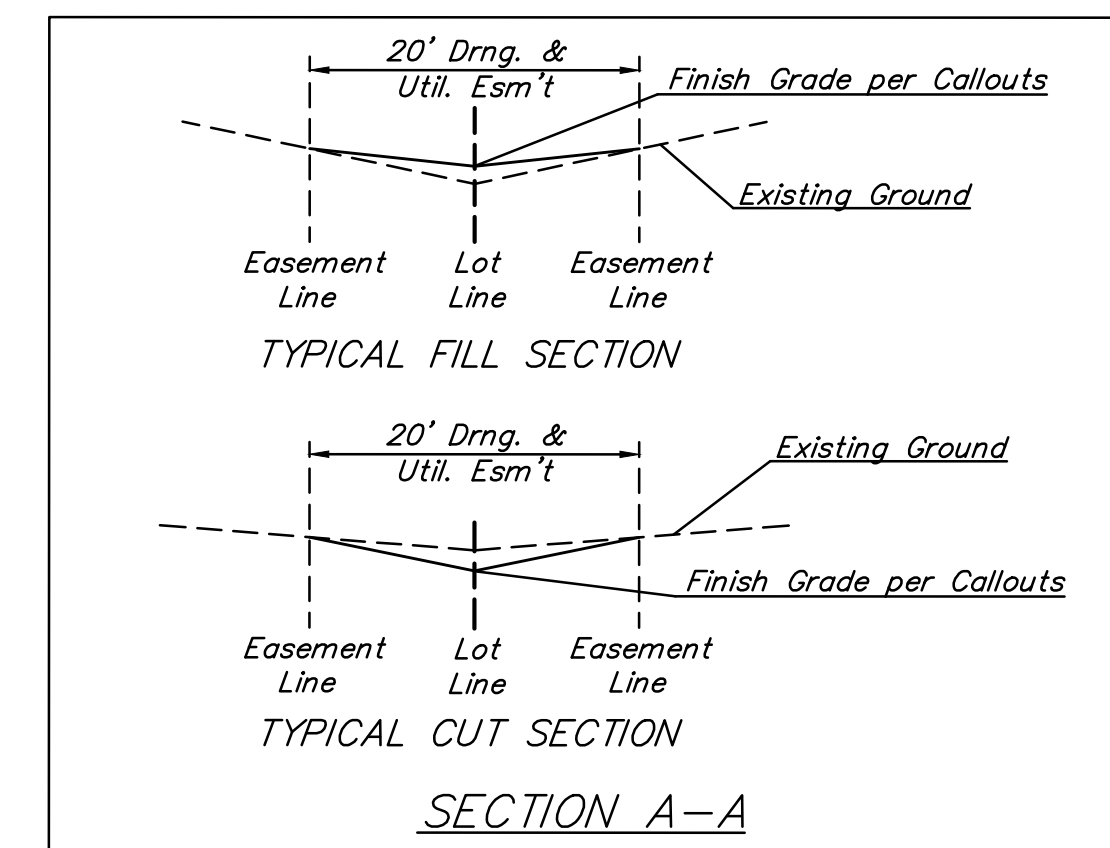
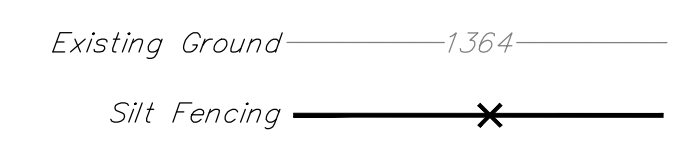
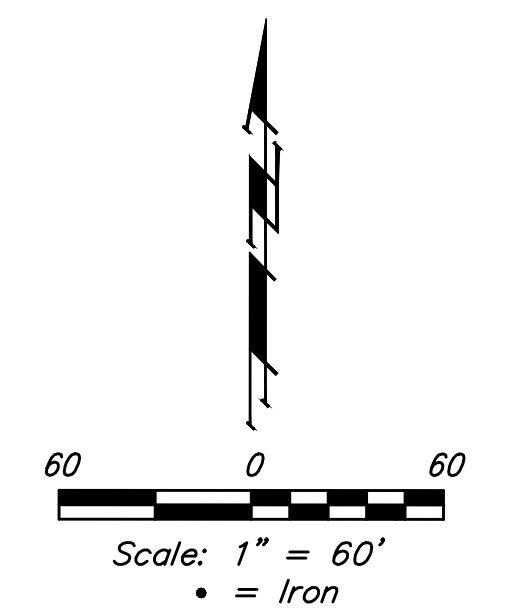
Approximate Easement Grading Quantities:  
(For Information Only) C.Y. Excavation \_\_\_\_\_ Fill \_\_\_\_\_

Easements 735 276

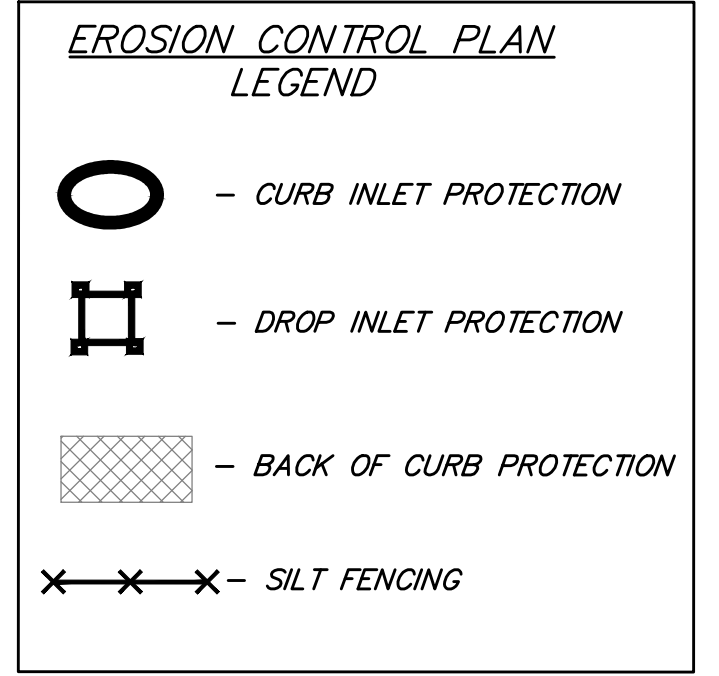
The Contractor shall grade the easements as shown to the elevations given on the easement grading plan.

The Contractor shall 'straight' grade the easements between the elevations given. Where a callout designates 'Match', the Contractor will grade to the existing ground elevation.

All cost to be included in the Lump Sum bid item "Easement Grading"




**NOTES:**  
Contractor shall make sure all erosion control is in place before project is accepted. This plan represents the minimum standard. Any additional erosion control measures shall be installed by the Contractor as needed.  
All areas disturbed during construction shall be seeded, mulched, and fertilized as per Cover Sheet General Notes.



EROSION CONTROL MEASURE	INSTALL	MAINTAIN
BACK OF CURB PROTECTION (LF)	2,804	0
CONSTRUCTION ENTRANCE (EA)	1	0
CURB INLET BARRIER (EA)	3	2
DITCH CHECK (EA)	0	0
DROP INLET PROTECTION (EA)	1	0
EROSION CONTROL (LS)	0	0
EROSION CONTROL BERM (LF)	0	0
SILT FENCE (LF)	130	0
EROSION CONTROL MAT (SY)	0	0

\* ALL EXISTING BMPs INCLUDING CONSTRUCTION ENTRANCE, SEDIMENT BARRIERS, SILT FENCE, CUT-OFF TRENCH, AND EROSION CONTROL MAT SHALL BE MAINTAINED AND REPAIRED IF NECESSARY.



**Baughman** Southern Ridge 3rd & 4th Add - Phase 3  
**EROSION CONTROL**  
 Street / SWS Improvements

Baughman Company, P.A. 315 Ellis St. Wichita, KS 67211 P 316-262-7271 F 316-262-0149  
 ENGINEERING | SURVEYING | PLANNING | LANDSCAPE ARCHITECTURE

PROJECT NUMBER 472-84344	DESIGN DMV	DRAWN JAK
REVISIONS:	APPROVED	DATE 7/15
	SCALE Noted	SHEET <b>17 OF 30</b>