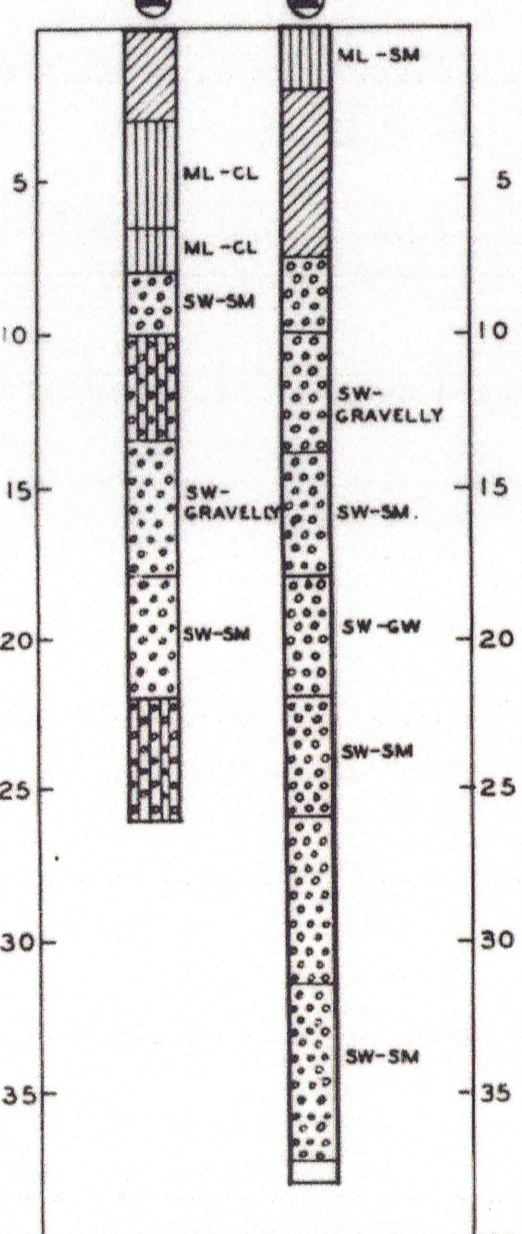


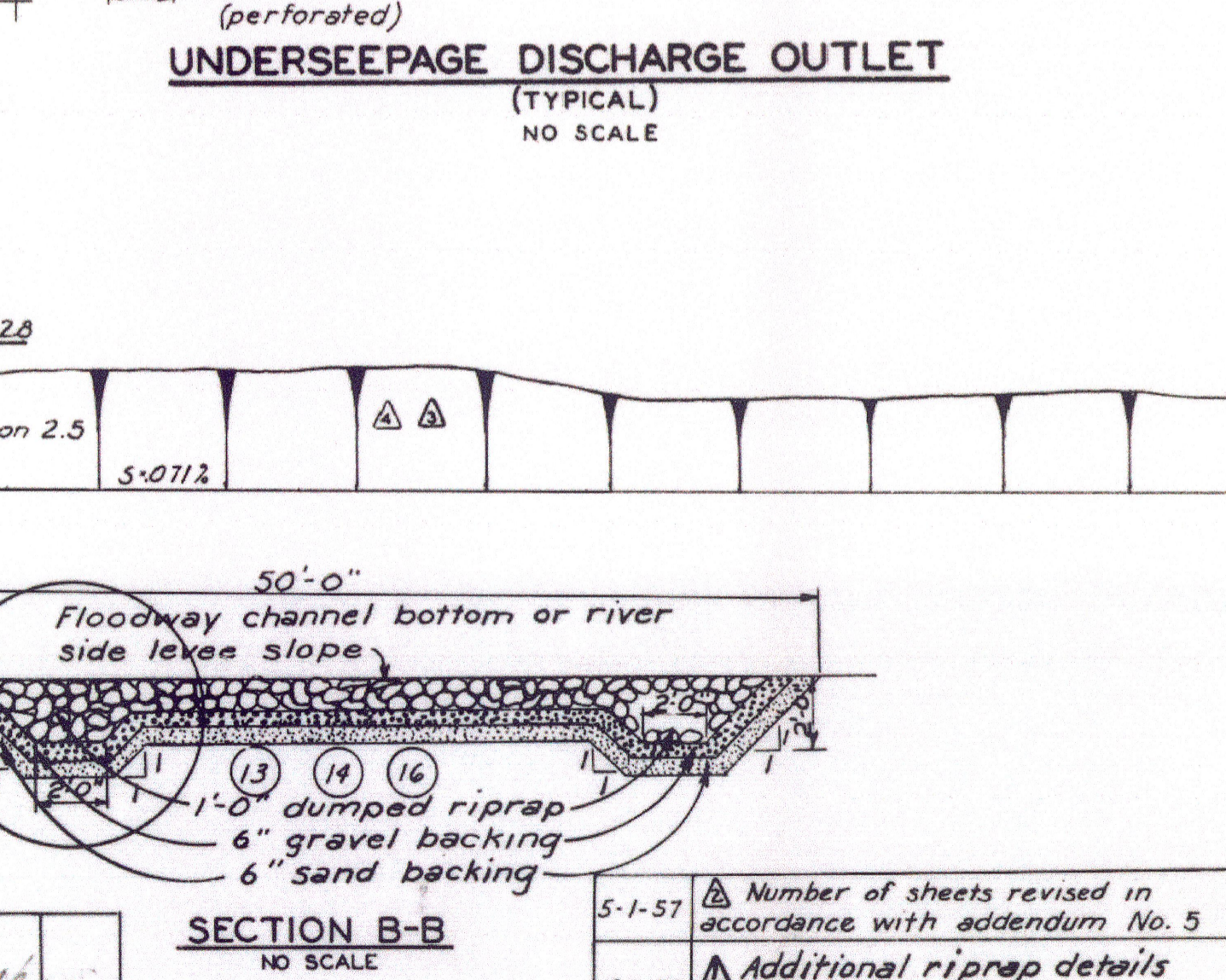
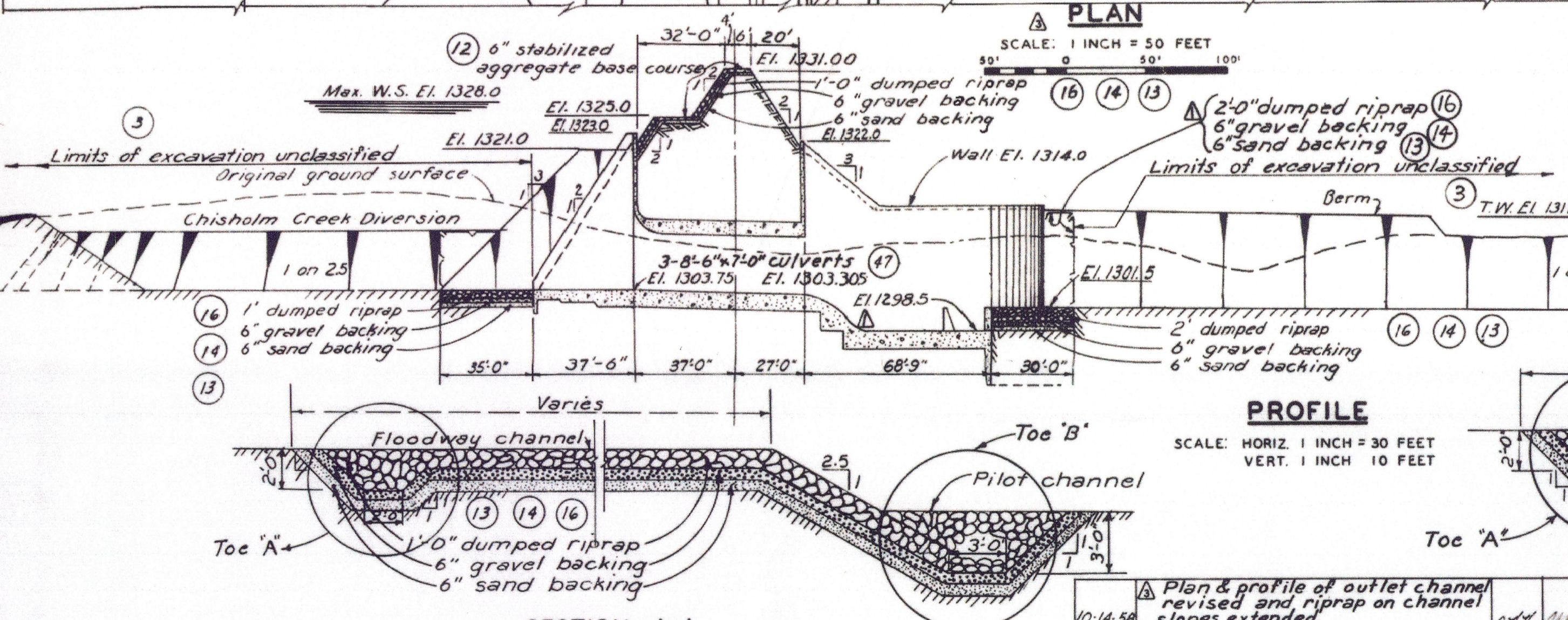
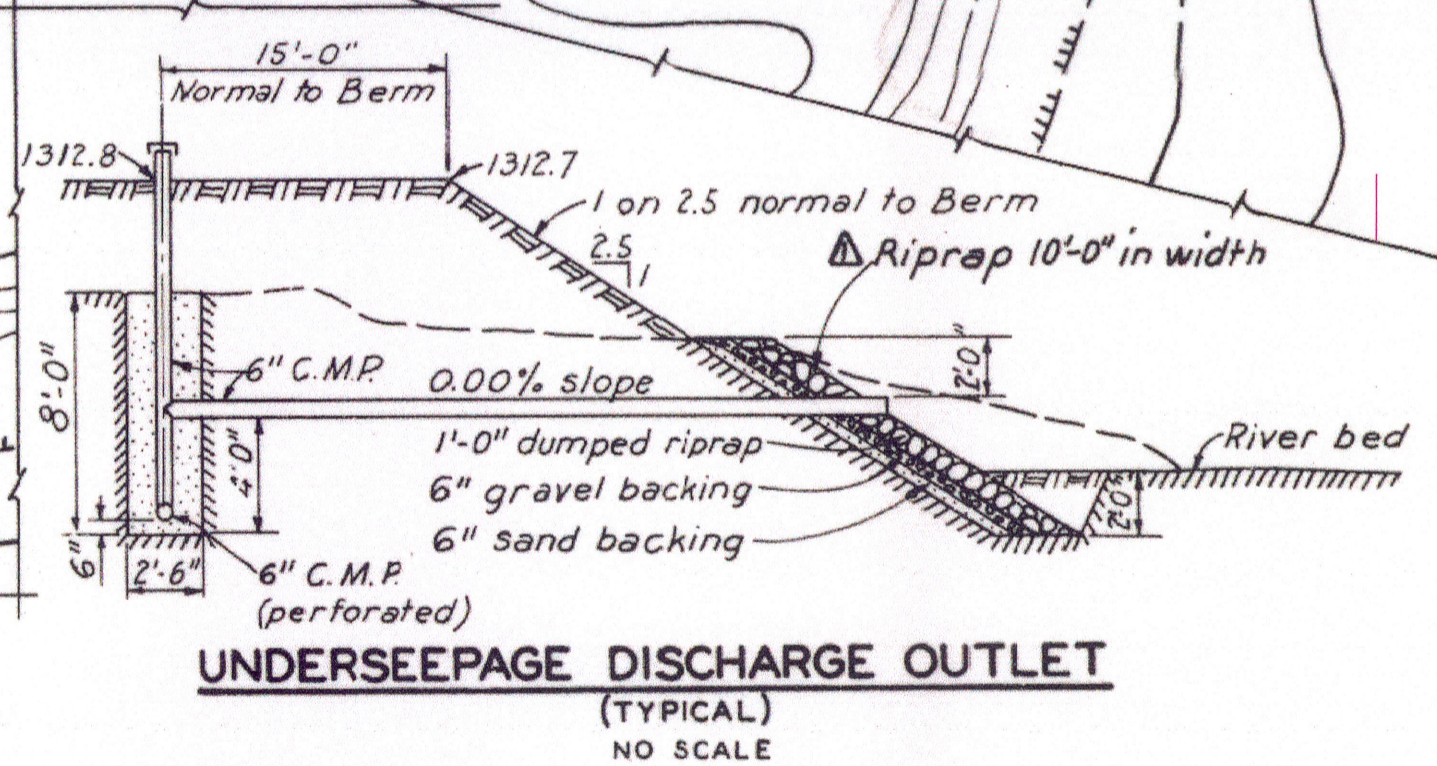
PROFILE-SEEPAGE CONTROL SYSTEM
NO SCALE

LOG RECORD



LEGEND

- SAND OR GRAVELLY AND WELL GRADED
- SAND OR GRAVELLY SAND POORLY GRADED
- SILTY SAND OR SILTY GRAVELLY SAND
- CLAYEY SAND OR CLAYEY GRAVELLY SAND
- SILTS SANDY SILTS GRAVELLY SILTS OR DIATOMACEOUS SOILS
- LEAN CLAYS SANDY CLAYS OR GRAVELLY CLAYS
- FAT CLAYS
- AUGER BORING
- WT-WATER TABLE
- DRIVE SAMPLE & COREHOLE



DATE	DESCRIPTION	CHKD.	REC.	APPR.
6-24-57	Revised as Constructed			
12-17-58	Deleted revision			

RECORD (AS BUILT) DRAWING
WICHITA AND VALLEY CENTER
CHISHOLM CREEK DIVERSION

CONTROL STRUCTURE I
PLAN & SECTIONS
SCALE: AS SHOWN
SHEET NO. 37

DATE	DESCRIPTION	CHKD.	REC.	APPR.
5-1-57	Number of sheets revised in accordance with addendum No. 5			
4-1-57	Additional riprap details shown			

CHIEF, GENL. ENGRG. SECT. CHIEF, DESIGN BRANCH CHIEF, ENGRG. DIVISION, FOR THE DISTRICT ENGINEER

DRAWN BY: O.K.F. H.C.W. TO ACCOMPANY SPECIFICATIONS
TRACED BY: R.W.L. I.H.H. NO. CIVENG-34-086-97-63

DATE	DESCRIPTION	CHKD.	REC.	APPR.
10-14-58	Plan & profile of outlet channel revised and riprap on channel slopes extended.			

DATE	DESCRIPTION	CHKD.	REC.	APPR.
5-1-57	Number of sheets revised in accordance with addendum No. 5			
4-1-57	Additional riprap details shown			