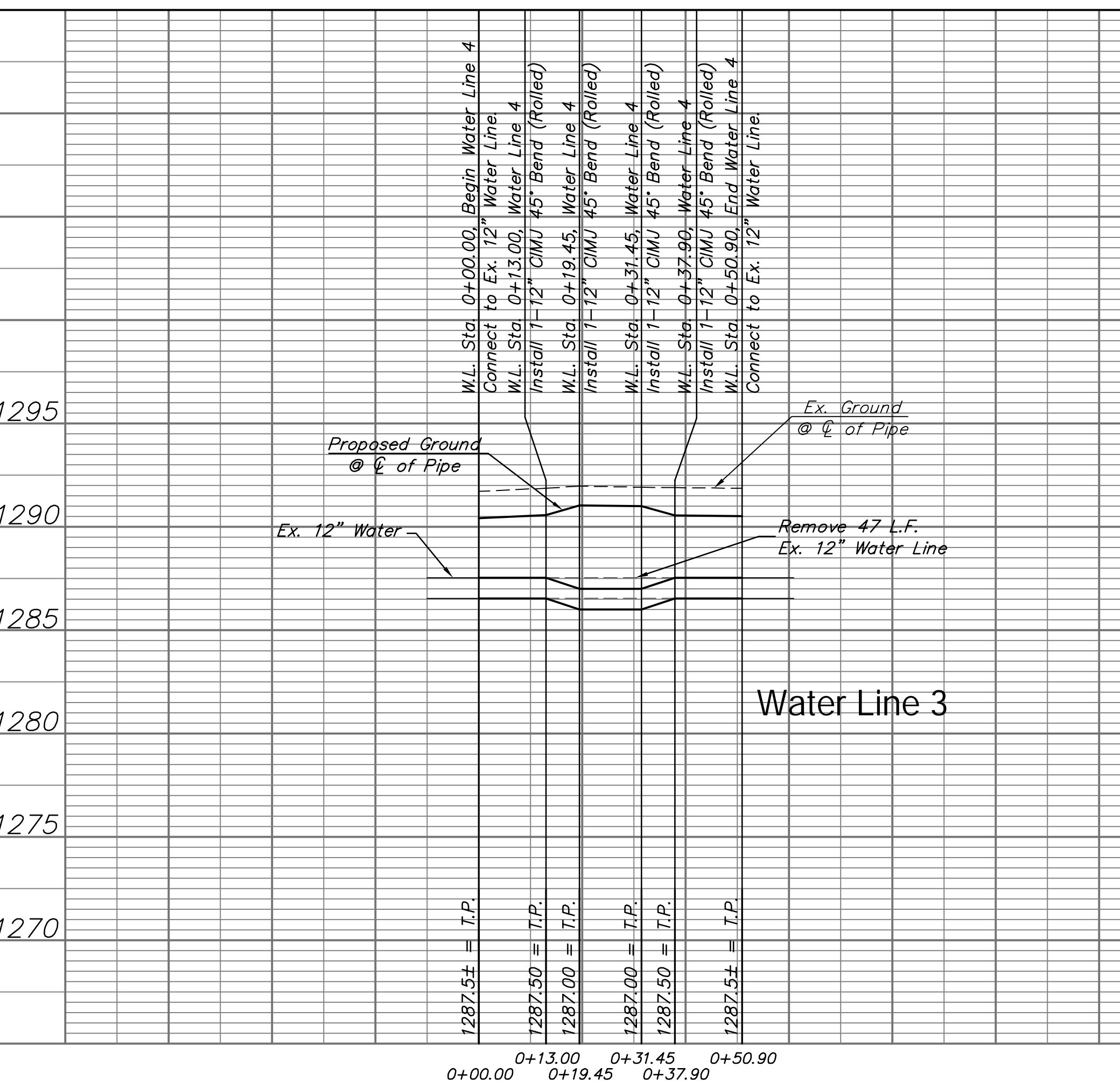
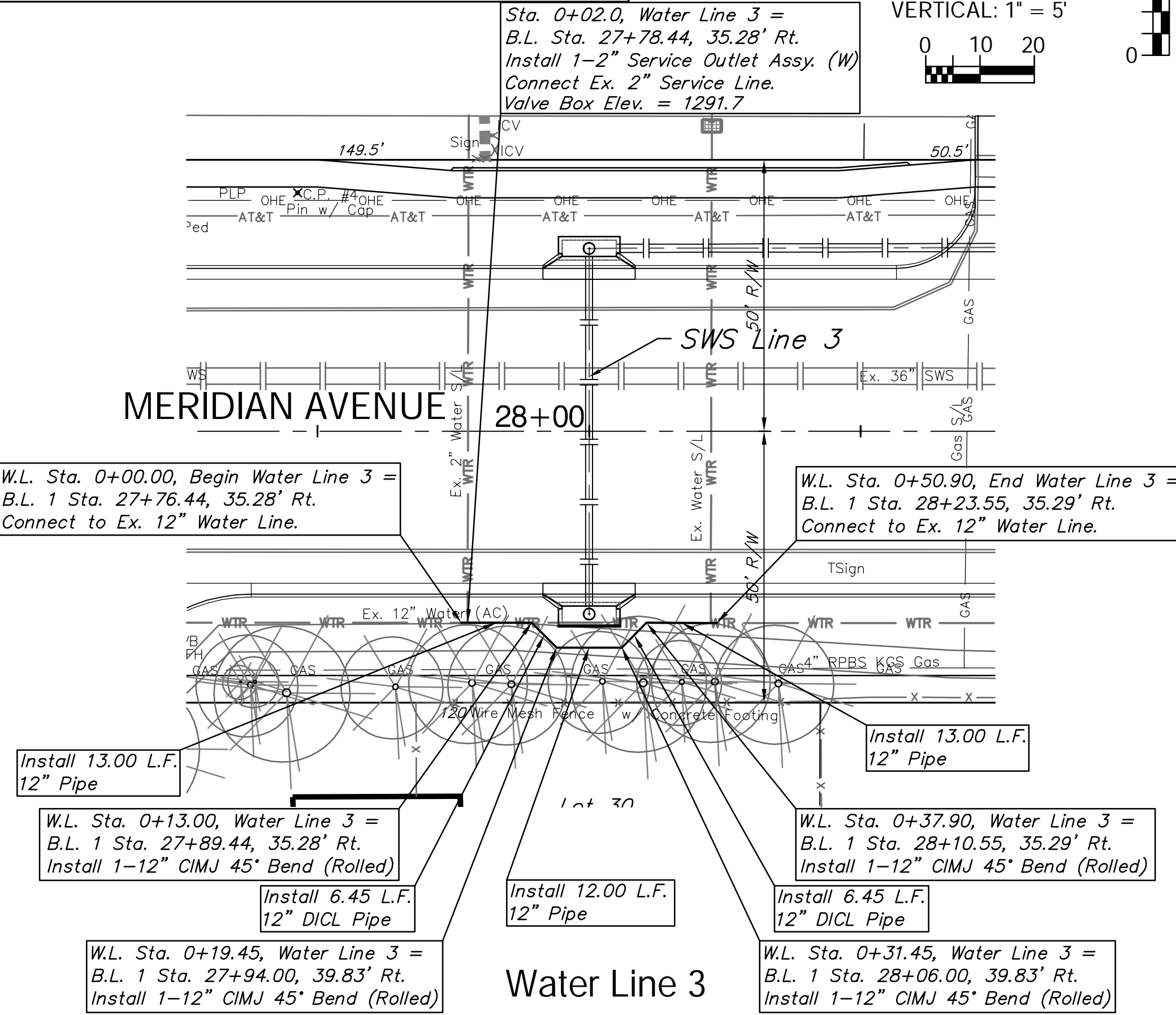
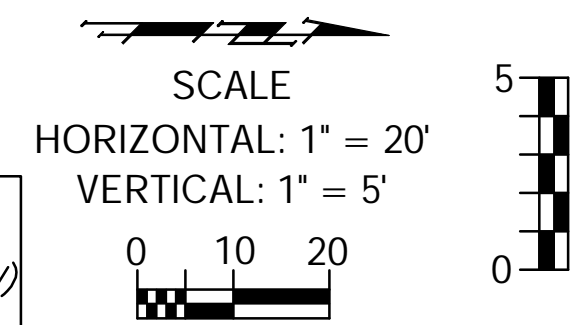
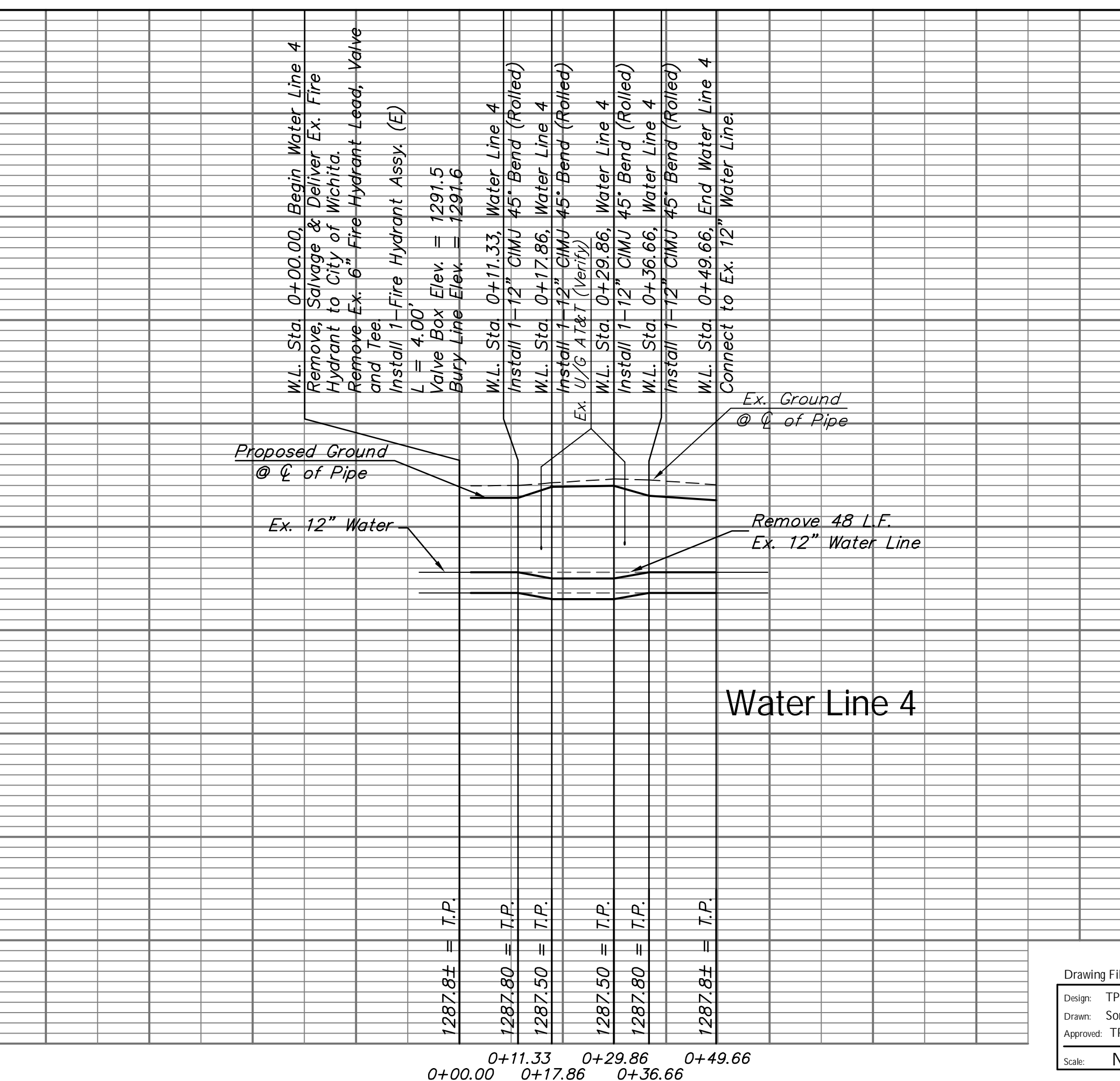
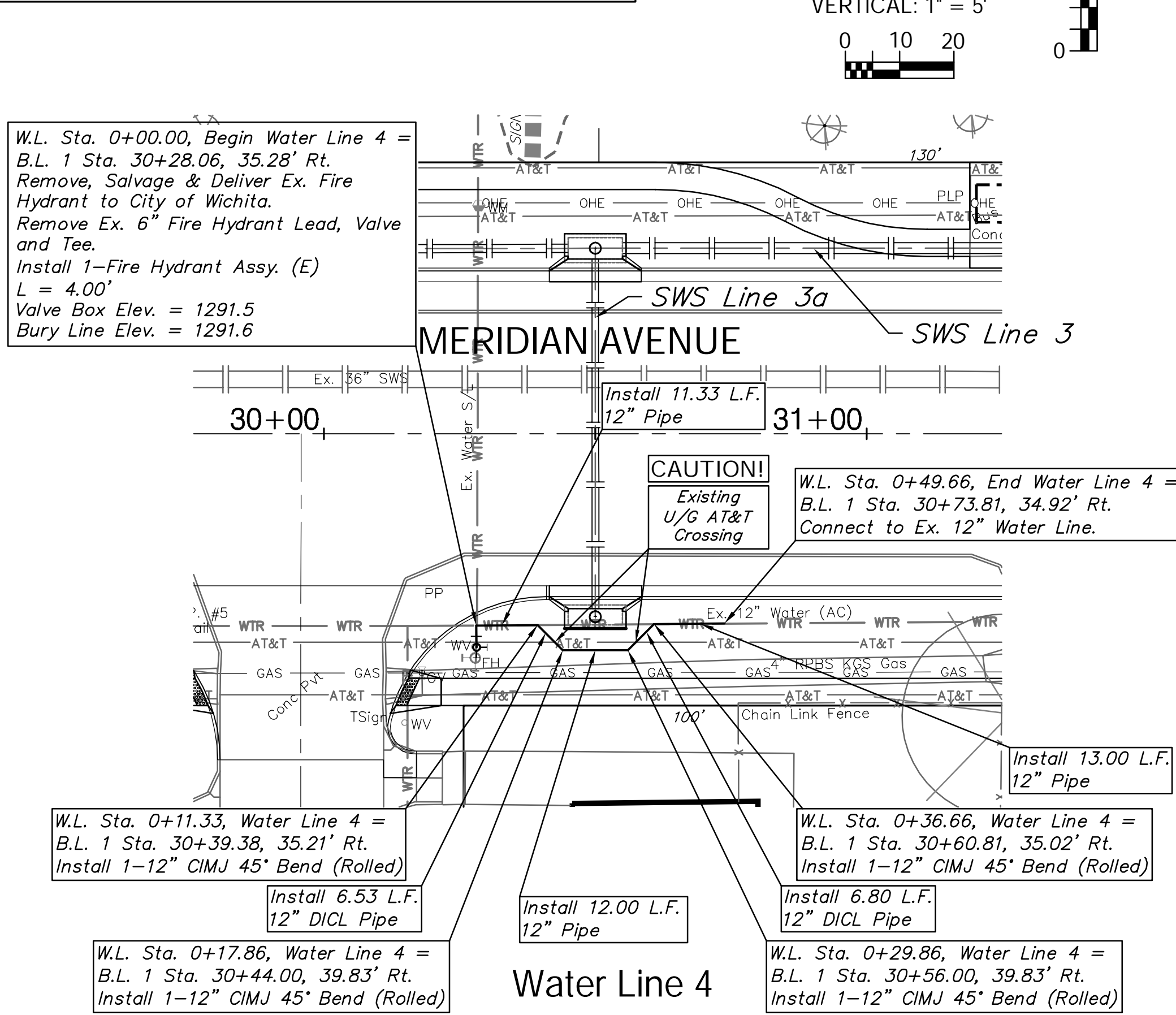
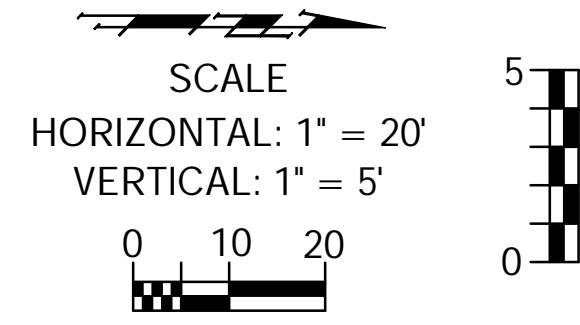


BENCHMARK:
 BM #4 - Chiseled "a" on the Top of Curb on the North Side of Jewell Street adjacent to Light Pole, 350± East of Centerline of Meridian.
 Elev. = 1291.16 (NAVD 88)



BENCHMARK:
 BM #4 - Chiseled "a" on the Top of Curb on the North Side of Jewell Street adjacent to Light Pole, 350± East of Centerline of Meridian.
 Elev. = 1291.16 (NAVD 88)



BENCHMARK:
 BM #3 - City of Wichita Benchmark Disc in the Southeast Corner of the Intersection of Meridian and May, 34.5' South and 52.4' East of the Centerline of Both.
 Elev. = 1292.75 (NAVD 88)

