

CITY OF WICHITA, KANSAS  
 PLAN OF PROPOSED  
 C.O.W. PROJECT NO. 472-85281  
 O.C.A. PROJECT NO. 092449

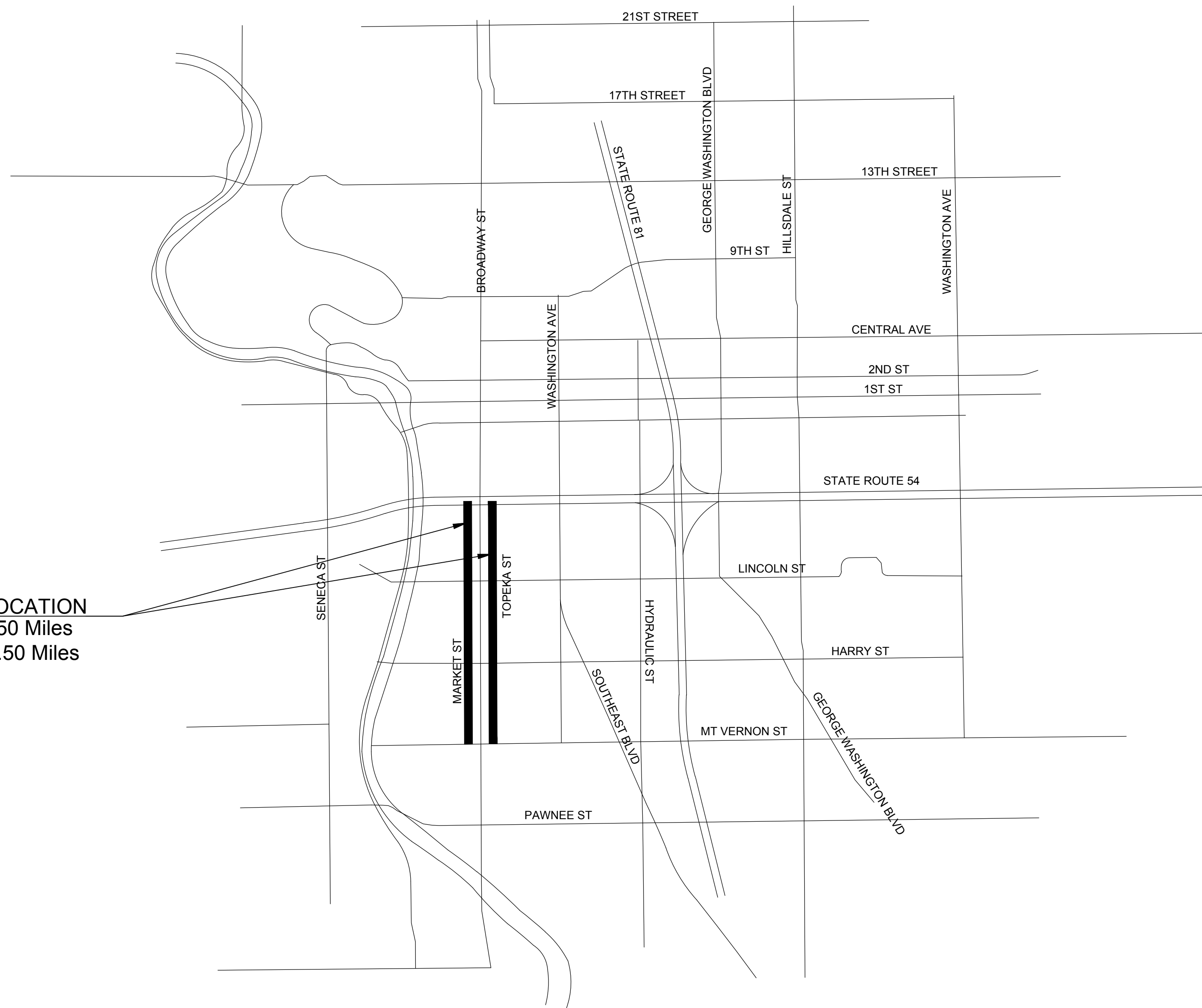
STATE	PROJECT NO.	YEAR	SHEET NO.	TOTAL SHEETS
KANSAS	47285281	2016	T1	36

# INDEX OF SHEETS

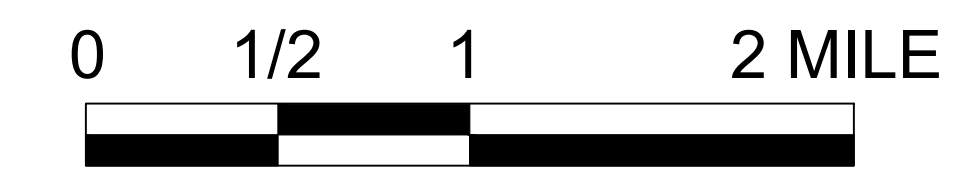
## MARKET - TOPEKA BIKEWAY

DESCRIPTION	SHEET NUMBER
TITLE SHEET	T1
TYPICAL SECTIONS	TS100-TS101
SUMMARY OF QUANTITIES	SQ200
DETAIL SHEETS	DS300-DS302
PLAN SHEETS	PS400-PS407
INTERSECTION DETAILS	ID500-ID505
SIGN DETAILS	SD600-SD606
TRAFFIC CONTROL SHEETS	TC700-TC707

PROJECT LOCATION  
 Market St: 1.50 Miles  
 Topeka St: 1.50 Miles



THIS DOCUMENT IS INCOMPLETE AND IS RELEASED FOR THE PURPOSE OF PLAN REVIEW. IT IS NOT TO BE USED FOR CONSTRUCTION, BIDDING OR PERMIT PURPOSES.




RECOM. FOR APPROVAL - DATE

DESIGNED: CLS	DRAWN: CLS
REVIEWED: PLW	
SCALE: AS SHOWN	
00-2016-021	01.29.2016
PROJECT NO.	DATE
2013-151_Market.dwg, 2013-151_Topeka.dwg	
FILE	



16141 Swingley Ridge Parkway  
 Suite 300  
 Chesterfield, MO 63017  
 p:314.952.8570



CITY OF WICHITA, KANSAS  
 MARKET & TOPEKA STREETS  
 ON-STREET BIKEWAYS

DATE: 1/29/2016 DESIGNED BY: PLW DRAWN BY: CLS CHECKED BY: PLW

Gary Jansen  
 City Engineer  
 City of Wichita