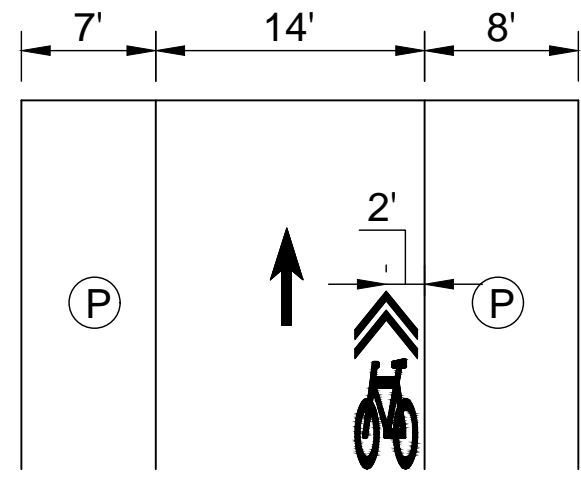
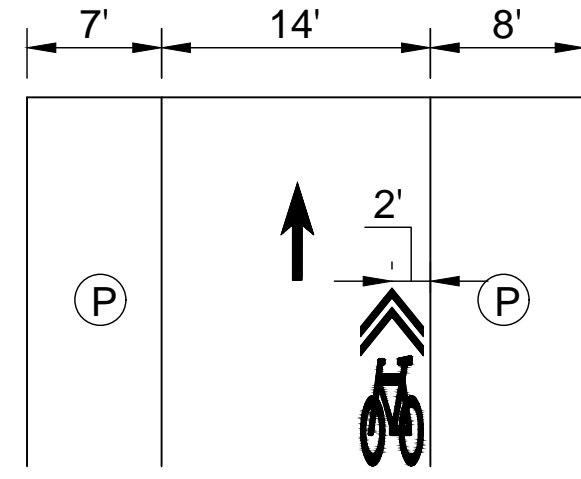


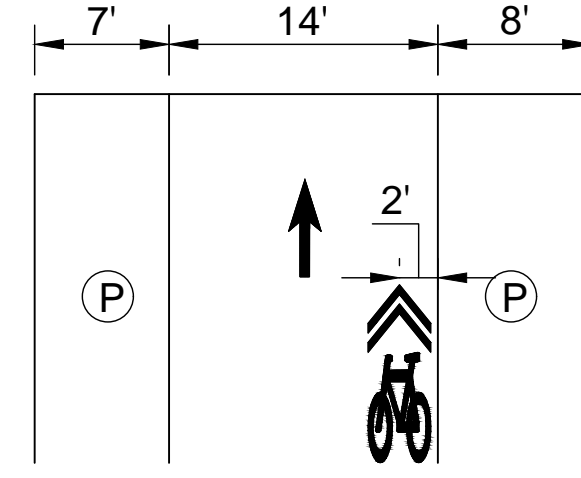
PROPOSED MARKET STREET  
E. SKINNER ST. TO E. MOUNT VERNON ST.



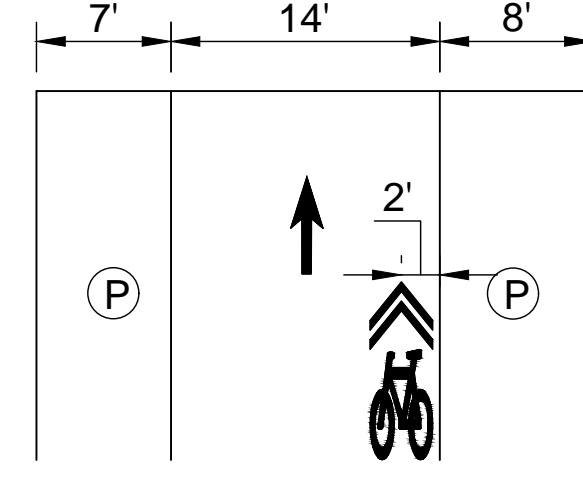
PROPOSED MARKET STREET  
E. FUNSTON ST. TO E. SKINNER ST.



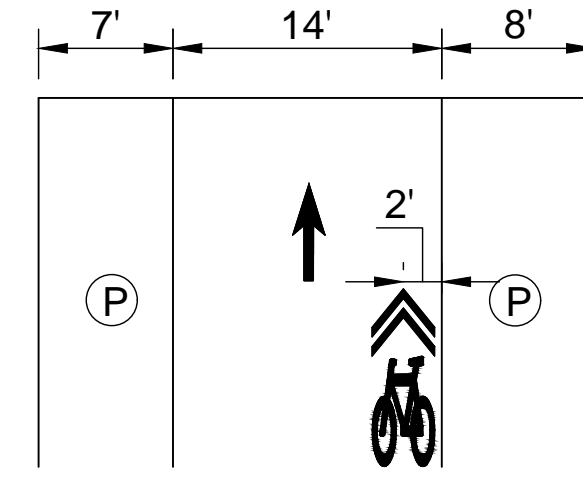
PROPOSED MARKET STREET  
E. OSIE ST. TO E. FUNSTON ST.



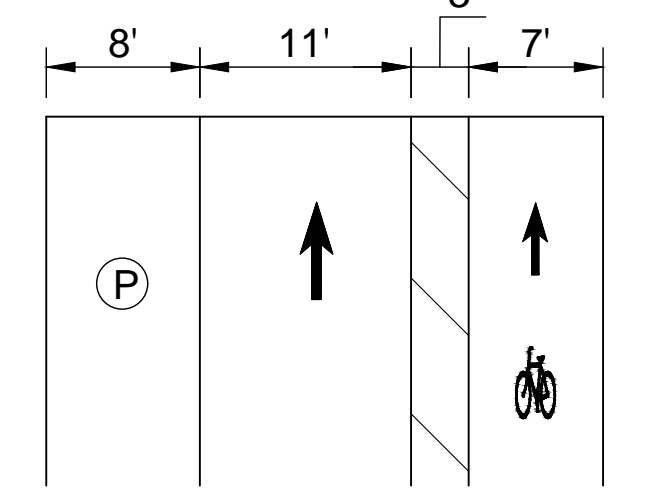
PROPOSED MARKET STREET  
E. HARRY ST. TO E. OSIE ST.



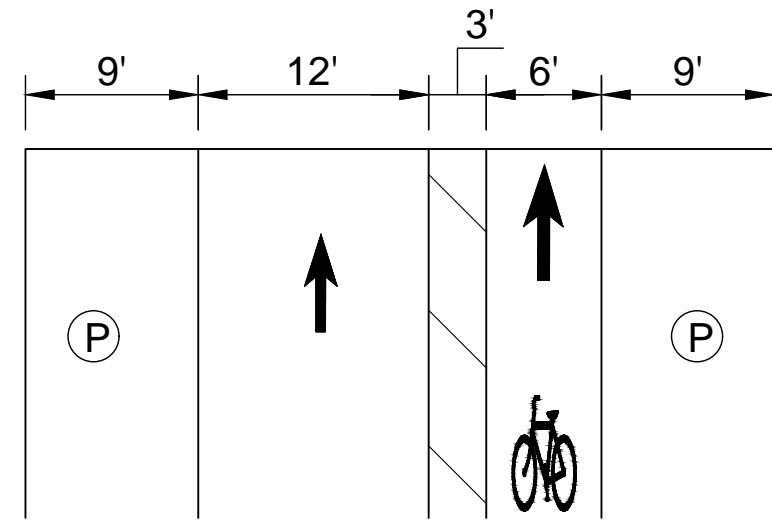
PROPOSED MARKET STREET  
E. BOSTON ST. TO E. HARRY ST.



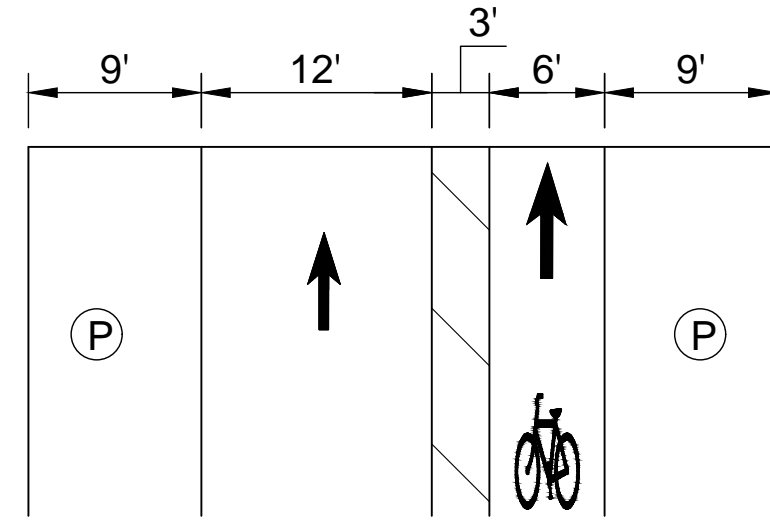
PROPOSED MARKET STREET  
E. ZIMMERLY ST. TO E. BOSTON ST.



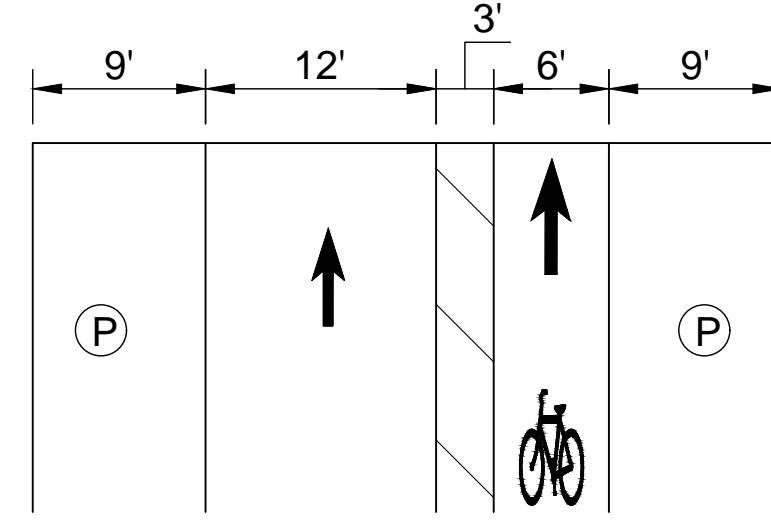
PROPOSED MARKET STREET  
E. LINCOLN ST. TO E. ZIMMERLY ST.



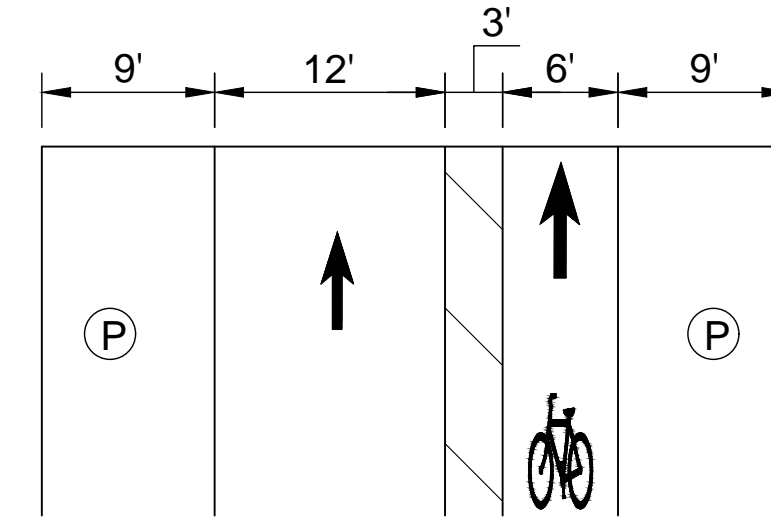
PROPOSED MARKET STREET  
E. MORRIS ST. TO E. LINCOLN ST.



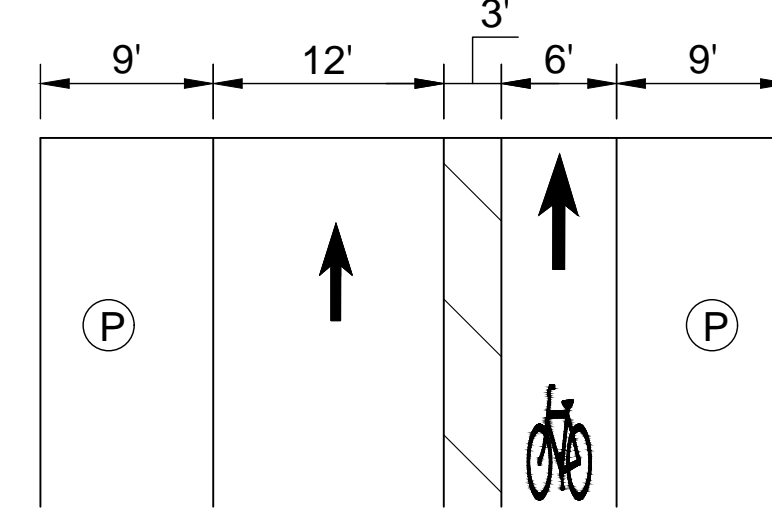
PROPOSED MARKET STREET  
E. GILBERT ST. TO E. MORRIS ST.



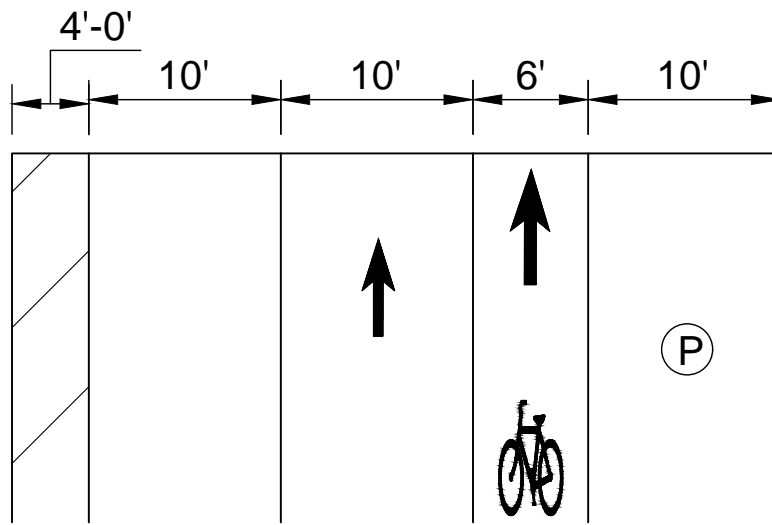
PROPOSED MARKET STREET  
E. INDIANAPOLIS ST. TO E. GILBERT ST.



PROPOSED MARKET STREET  
E. ORME ST. TO E. INDIANAPOLIS ST.



PROPOSED MARKET STREET  
E. ORME ST. TO E. KELLOGG ST.



SEAL:

16141 Swingley Ridge Rd. Suite 300  
Chesterfield, Missouri 63017  
p. 636.537.5385  
www.altaplanning.com



CITY OF WICHITA, KANSAS  
MARKET & TOPEKA STREET  
ON-STREET BIKEWAYS

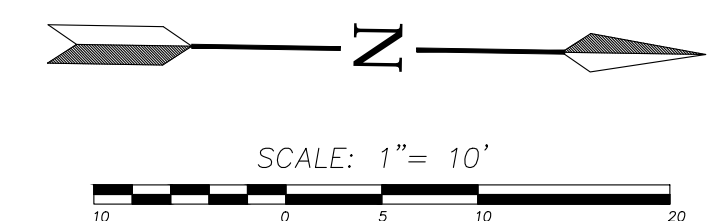
DATE: 1/29/2016 DESIGNED BY: CLS DRAWN BY: CLS CHECKED BY: PLW

REVISED

PROJECT NUMBER  
47285281

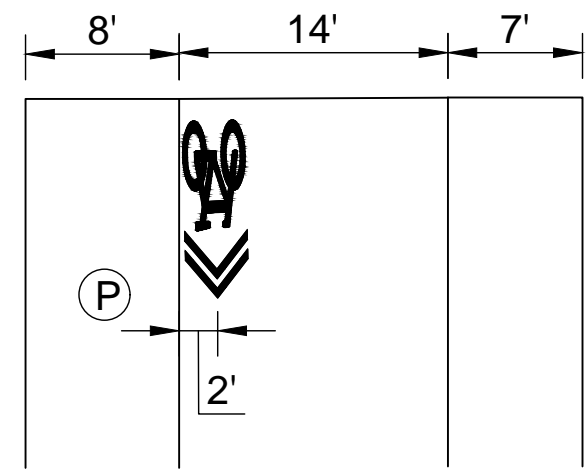
FINAL  
PLANS

SHEET NUMBER:  
TS100

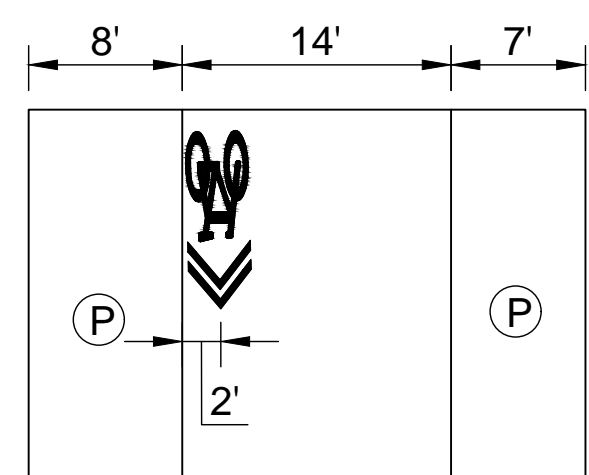


SEAL:

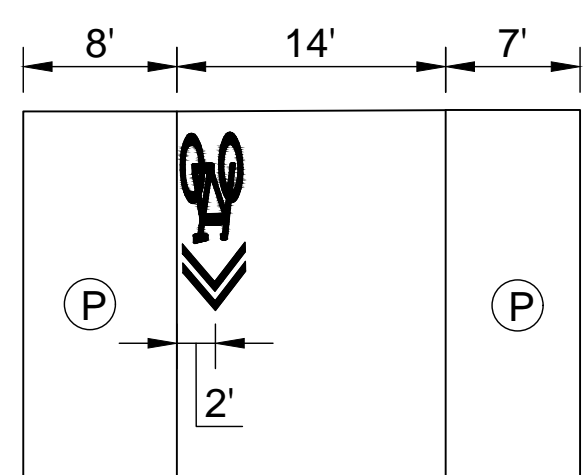
PROPOSED TOPEKA STREET  
E. SKINNER AVE TO E. MOUNT VERNON ST



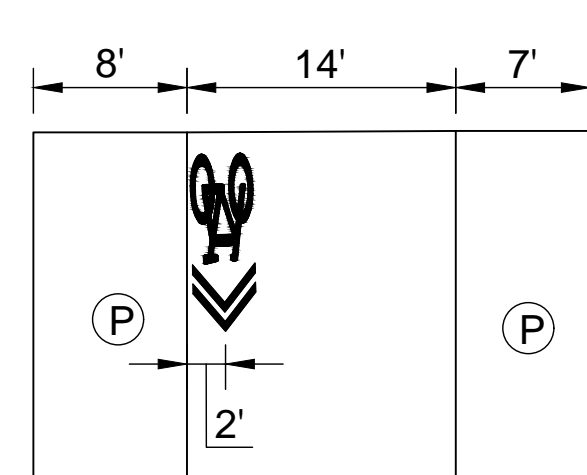
PROPOSED TOPEKA STREET  
E. FUNSTON AVE TO E. SKINNER ST



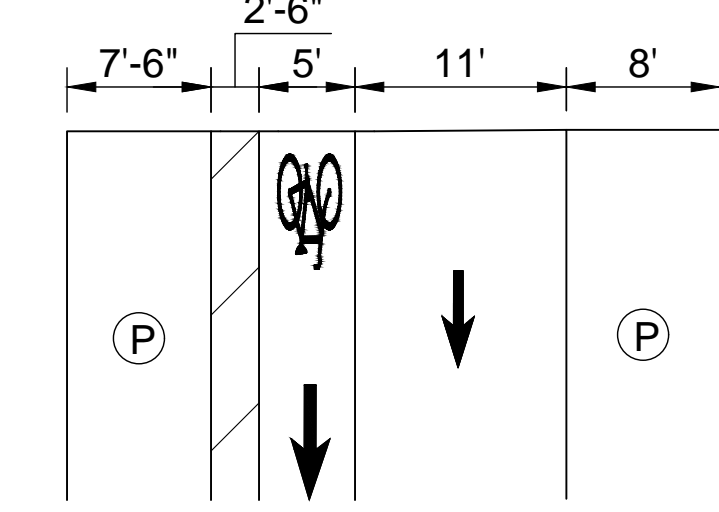
PROPOSED TOPEKA STREET  
E. OSIE AVE TO E. FUNSTON ST



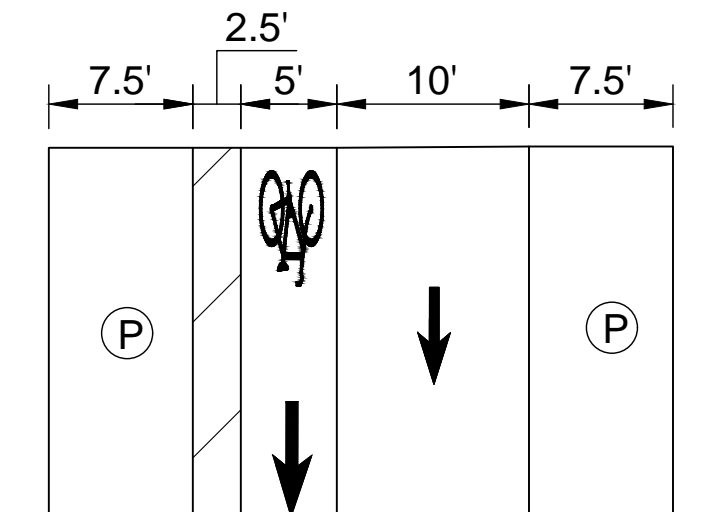
PROPOSED TOPEKA STREET  
E. HARRY AVE TO E. OSIE ST



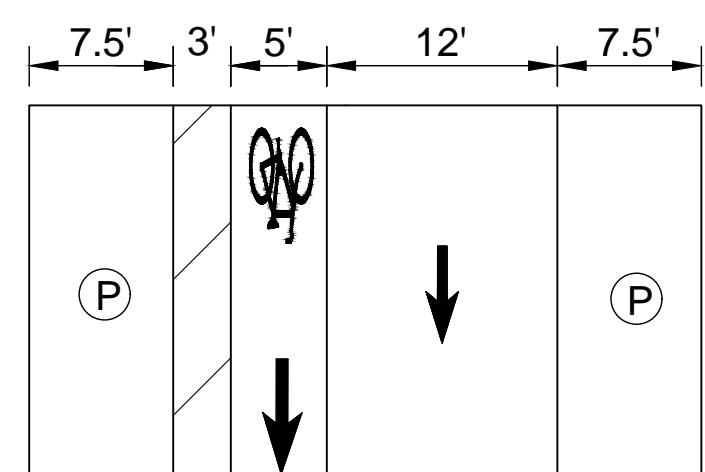
PROPOSED TOPEKA STREET  
E. BOSTON AVE. TO E. HARRY ST.



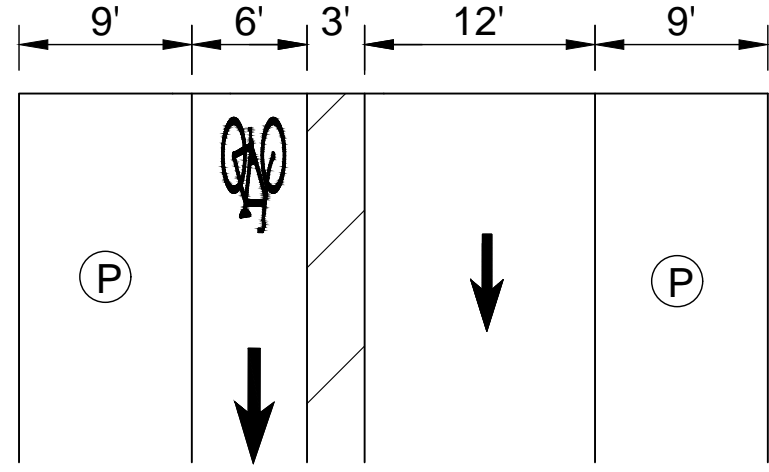
PROPOSED TOPEKA STREET  
E. ZIMMERLY AVE. TO E. BOSTON ST.



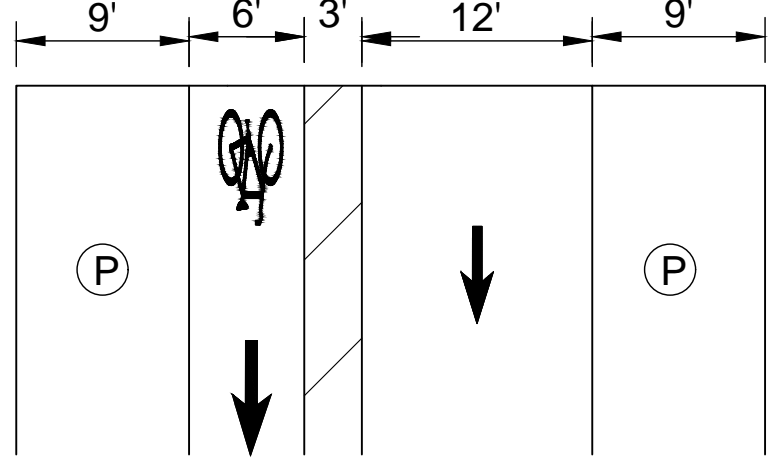
PROPOSED TOPEKA STREET  
E. LINCOLN AVE. TO E. ZIMMERLY ST.



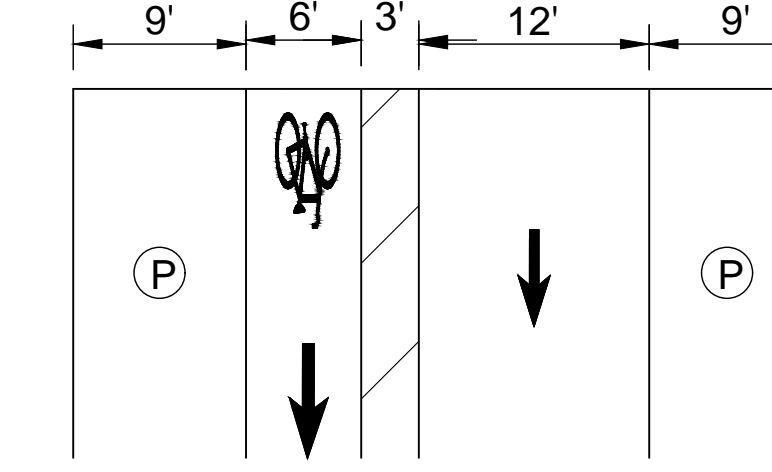
PROPOSED TOPEKA STREET  
E. MORRIS AVE. TO E. LINCOLN ST.



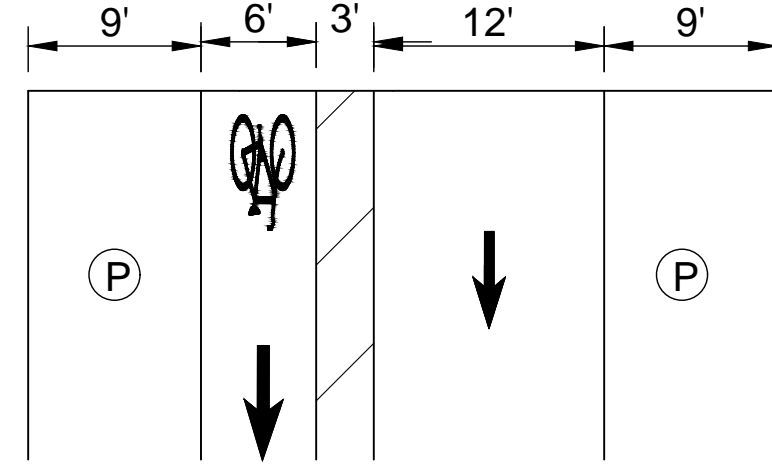
PROPOSED TOPEKA STREET  
E. GILBERT AVE. TO E. MORRIS ST.



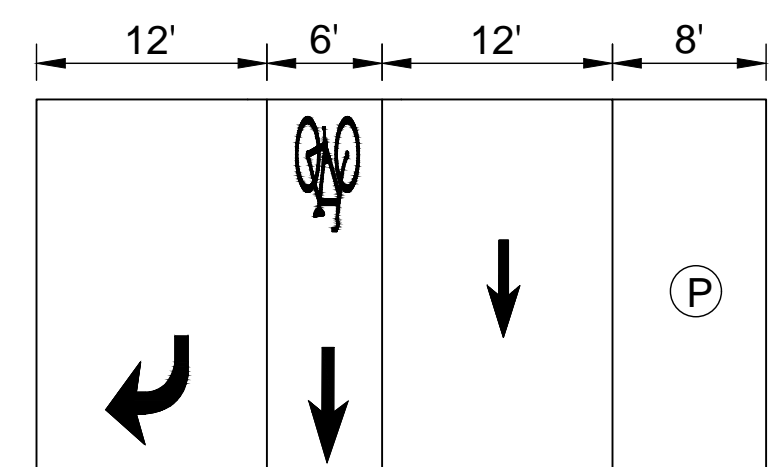
PROPOSED TOPEKA STREET  
E. INDIANAPOLIS AVE. TO E. GILBERT ST.



PROPOSED TOPEKA STREET  
E. ORME AVE. TO E. INDIANAPOLIS ST.



PROPOSED TOPEKA STREET  
E. ORME ST. TO E. KELLOGG ST.



16141 Swingley Ridge Rd, Suite 300  
Chesterfield, Missouri 63017  
p: 636.537.5385  
www.altaplanning.com



CITY OF WICHITA, KANSAS  
MARKET & TOPEKA STREET  
ON-STREET BIKEWAYS

DATE: 1/29/2016 DESIGNED BY: CLS DRAWN BY: CLS CHECKED BY: PLW

REVISIONS table with columns for description and date.

PROJECT NUMBER  
47285281

FINAL PLANS

SHEET NUMBER:  
TS101

