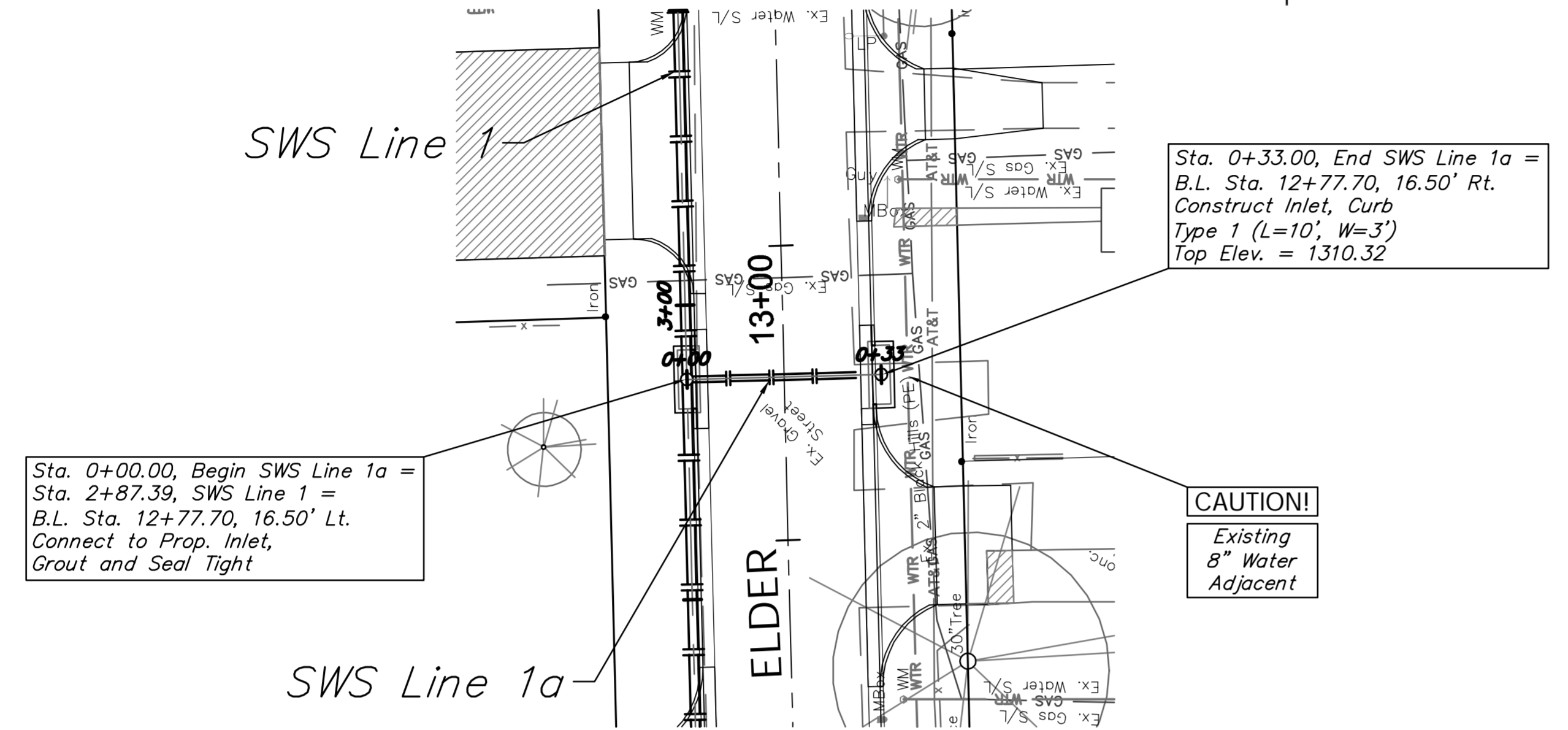
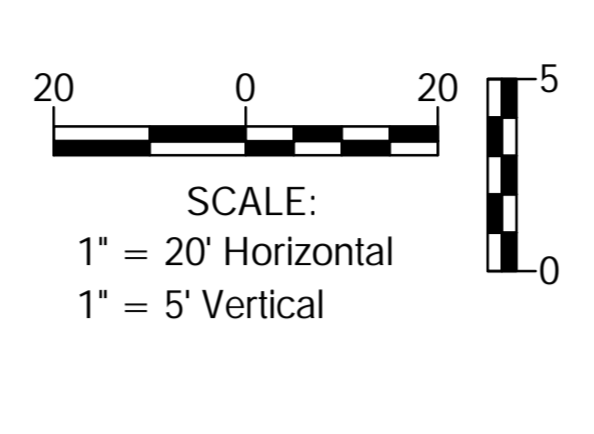
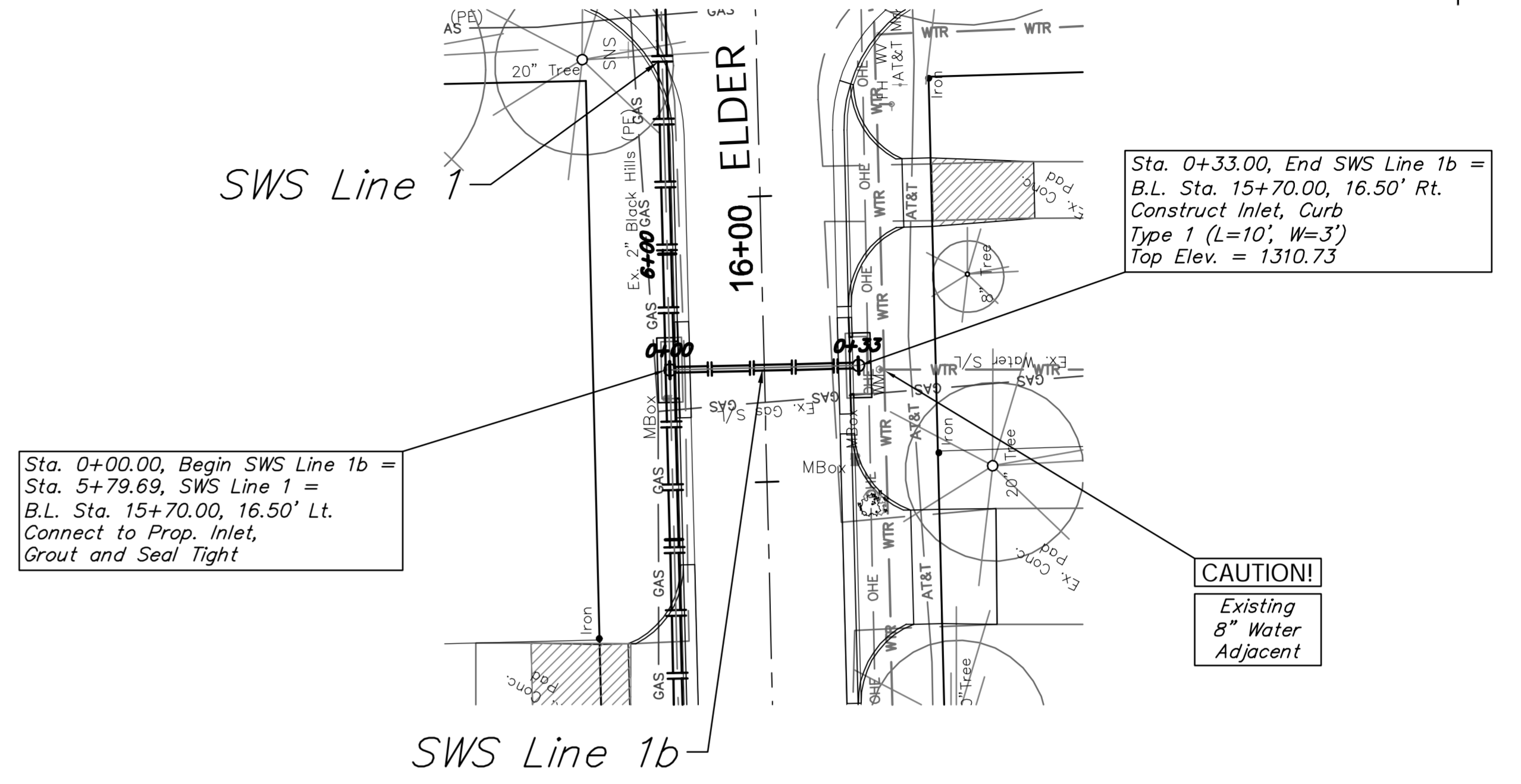
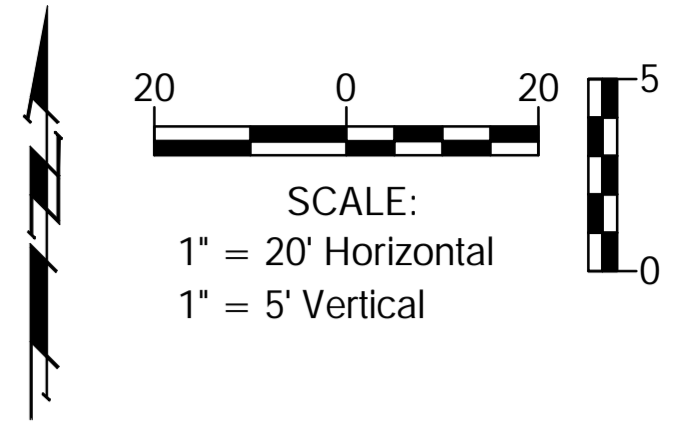


**BENCHMARKS:**  
 BM #2 - Top Nut on the Fire Hydrant at the Southeast Corner of the Elder and Elm Intersection  
 Elev. = 1314.60 (NAVD 88)



SWS Line 1a



SWS Line 1b

