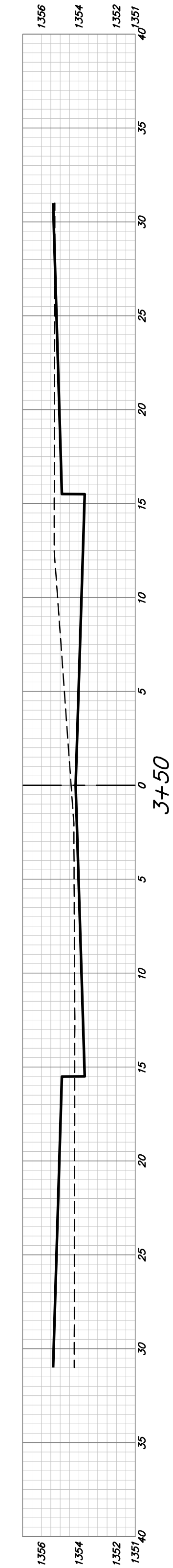
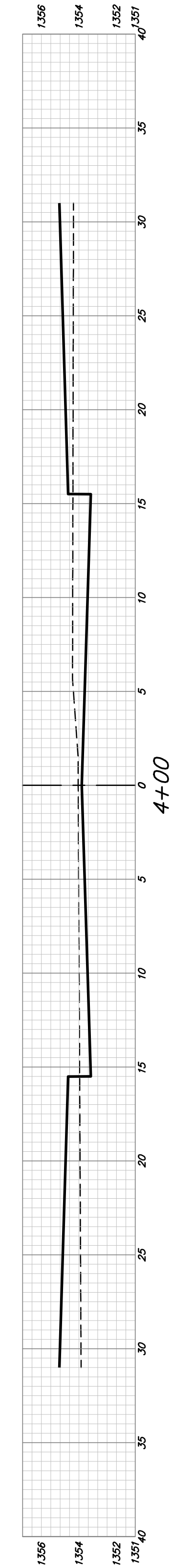
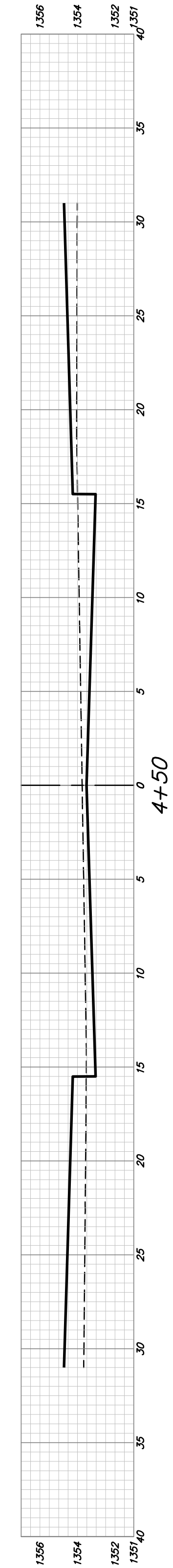
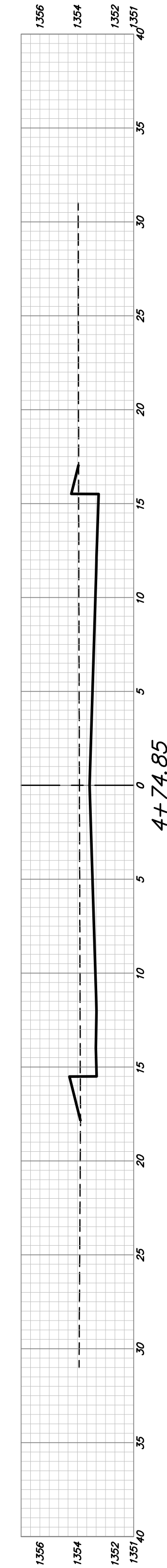


EXCAVATION				LOOSE FILL				COMPACTED FILL			
Station	Area	CY	Total	Station	Area	CY	Total	Station	Area	CY	Total
-0+18.00	35.14	0.00	0.00	-0+18.00	15.02	0.00	0.00	-0+18.00	0.00	0.00	0.00
0+00.00	16.86	17.33	17.33	0+00.00	28.62	14.55	14.55	0+00.00	0.00	0.00	0.00
0+50.00	13.59	28.19	45.53	0+50.00	15.44	40.80	55.35	0+50.00	0.00	0.00	0.00
0+73.49	22.00	15.48	61.01	0+73.49	6.35	9.48	64.82	0+73.49	0.00	0.00	0.00
1+07.49	53.63	47.62	108.63	1+07.49	7.14	8.49	73.32	1+07.49	0.00	0.00	0.00
1+41.49	10.67	40.49	149.11	1+41.49	20.19	17.21	90.52	1+41.49	0.01	0.01	0.01
1+50.00	10.54	3.34	152.46	1+50.00	18.98	6.18	96.70	1+50.00	0.03	0.01	0.02
2+00.00	8.90	18.01	170.46	2+00.00	20.18	36.26	132.96	2+00.00	0.08	0.10	0.12
2+50.00	6.72	14.46	184.92	2+50.00	25.34	42.14	175.10	2+50.00	0.43	0.47	0.59
3+00.00	52.43	54.77	239.69	3+00.00	17.73	39.88	214.98	3+00.00	0.00	0.40	0.99
3+50.00	23.31	70.14	309.83	3+50.00	14.12	29.50	244.48	3+50.00	0.00	0.00	0.99
4+00.00	16.35	36.73	346.55	4+00.00	21.58	33.06	277.54	4+00.00	0.00	0.00	0.99
4+50.00	14.70	28.75	375.31	4+50.00	20.78	39.23	316.76	4+50.00	0.00	0.00	0.99
4+74.85	23.94	17.78	393.09	4+74.85	0.61	9.84	326.61	4+74.85	0.00	0.00	0.99



HUNTERS VIEW ST