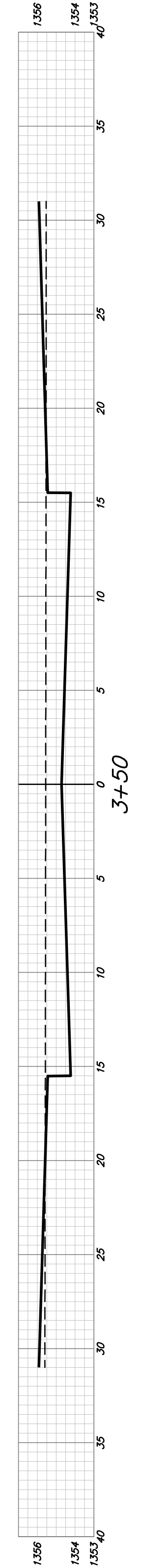
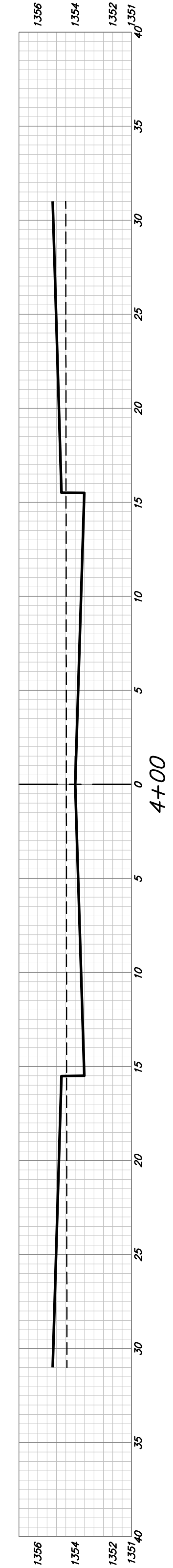
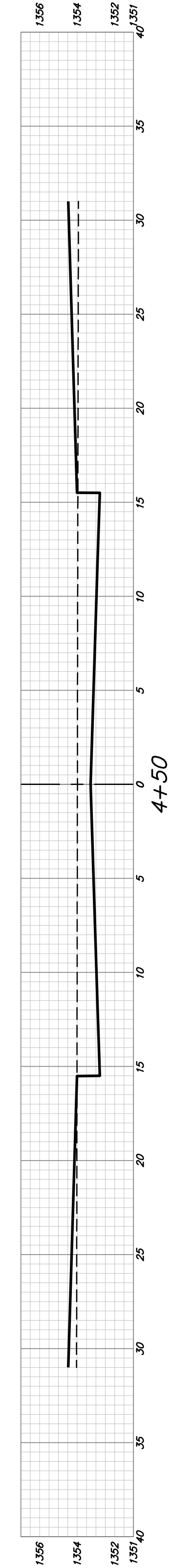
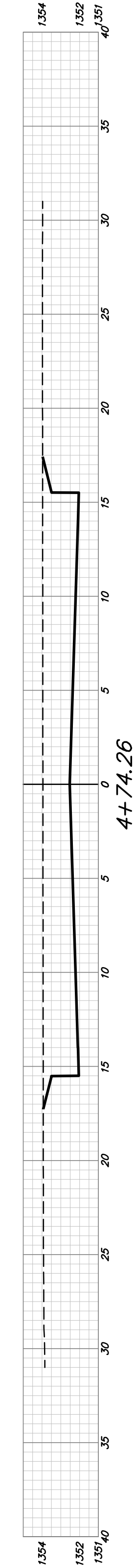


EXCAVATION				LOOSE FILL				COMPACTED FILL			
Station	Area	CY	Total	Station	Area	CY	Total	Station	Area	CY	Total
-0+18.00	55.60	0.00	0.00	-0+18.00	3.65	0.00	0.00	-0+18.00	0.00	0.00	0.00
0+00.00	61.11	38.90	38.90	0+00.00	1.95	1.87	1.87	0+00.00	0.00	0.00	0.00
0+50.00	74.06	125.16	164.06	0+50.00	0.00	1.81	3.68	0+50.00	0.00	0.00	0.00
0+73.49	82.54	68.11	232.17	0+73.49	0.00	0.00	3.68	0+73.49	0.00	0.00	0.00
1+07.49	103.83	117.34	349.51	1+07.49	0.00	0.00	3.68	1+07.49	0.00	0.00	0.00
1+41.49	71.44	110.35	459.86	1+41.49	0.00	0.00	3.68	1+41.49	0.00	0.00	0.00
1+50.00	71.76	22.58	482.44	1+50.00	0.00	0.00	3.68	1+50.00	0.00	0.00	0.00
2+00.00	79.71	140.25	622.70	2+00.00	0.00	0.00	3.68	2+00.00	0.00	0.00	0.00
2+50.00	62.99	132.13	754.83	2+50.00	0.00	0.00	3.68	2+50.00	0.00	0.00	0.00
3+00.00	47.58	102.38	857.21	3+00.00	0.13	0.12	3.80	3+00.00	0.00	0.00	0.00
3+50.00	34.04	75.58	932.79	3+50.00	4.12	3.93	7.73	3+50.00	0.00	0.00	0.00
4+00.00	22.13	52.02	984.81	4+00.00	15.24	17.92	25.65	4+00.00	0.00	0.00	0.00
4+50.00	29.42	47.73	1032.54	4+50.00	8.06	21.57	47.22	4+50.00	0.00	0.00	0.00
4+74.26	52.63	36.87	1069.41	4+74.26	0.00	3.66	50.88	4+74.26	0.00	0.00	0.00



NANTUCKET