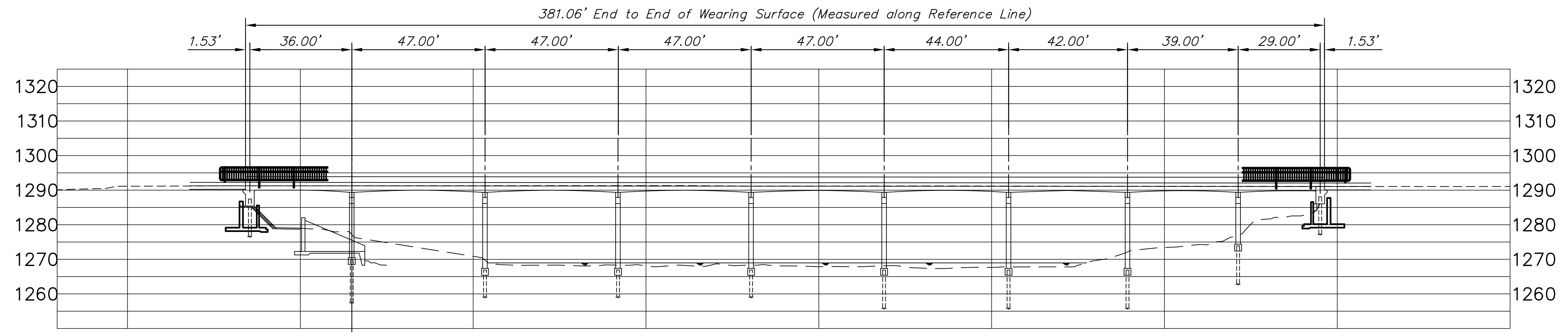
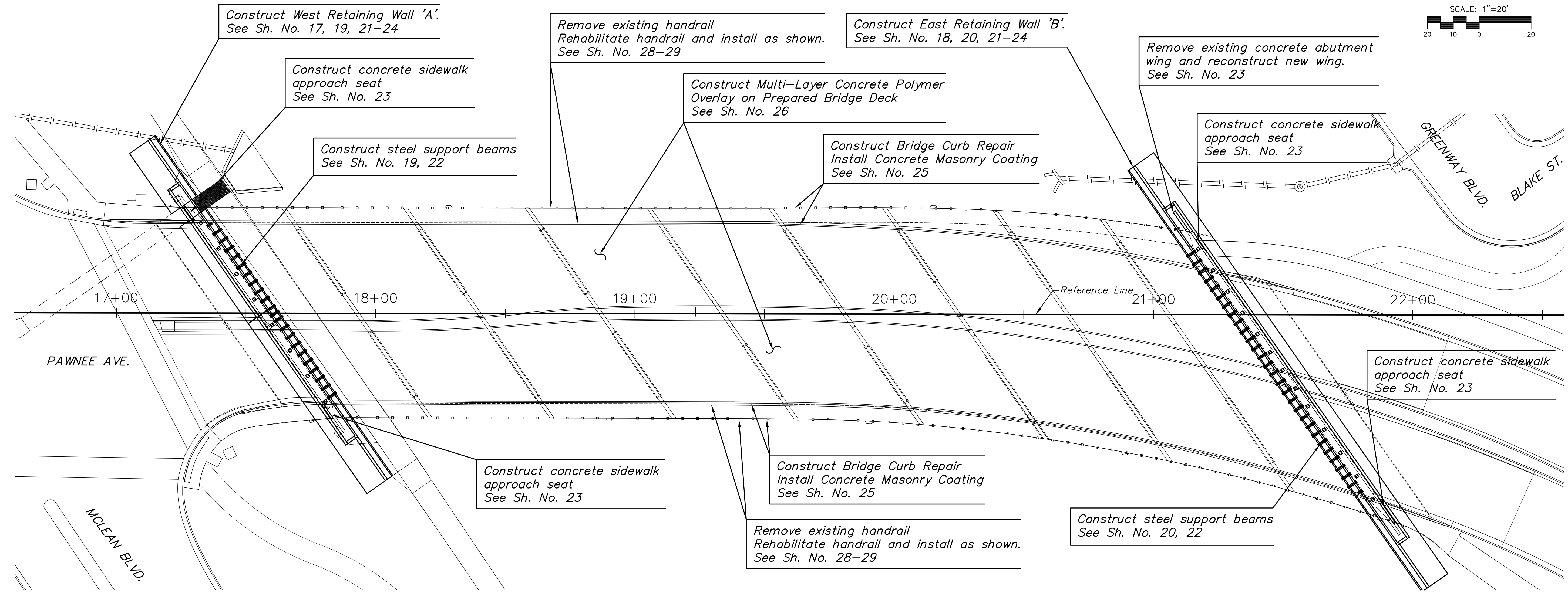
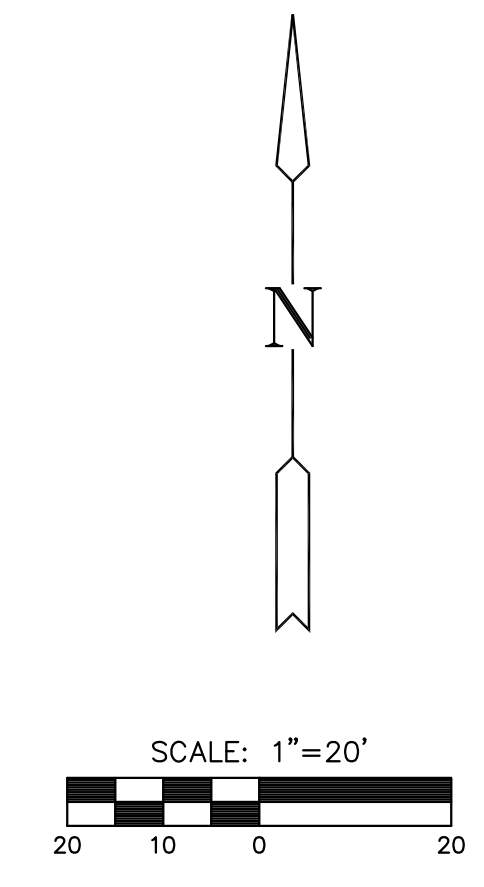


**PAWNEE AVENUE BRIDGE OVER
ARKANSAS RIVER
BRIDGE REHABILITATION IMPROVEMENTS**



ELEVATION
(Shown normal to river, looking north)
36'-4 @ 47'-44'-42'-39'-29'
Reinf. Conc. Haunch Slab Spans Pile Bent
Abutment and Piers, 68'-0" Roadway,
Skew 35° Left



PLAN

©2013 MKEC Engineering All Rights Reserved
www.mkec.com
These drawings and their contents, including, but not limited to, all concepts, designs, & ideas are the exclusive property of MKEC Engineering (MKEC), and may not be used or reproduced in any way without the express consent of MKEC.

**BRIDGE
CONSTRUCTION
LAYOUT**

| | | |
|-------------|------------|---------|
| PROJECT NO. | 472-84922 | |
| DATE | 04/05/2016 | |
| SCALE | 1" = 40' | |
| DESIGNED | DRAWN | CHECKED |
| HWL | DPG | KJS |
| NO. | REVISION | DATE |
| | | |
| | | |
| | | |
| | | |

PLOTFILE: Pawnee_Avenue_Apr16_2016_11:52AM
J:\CH\10264\dwg\PT10264LAY.DWG