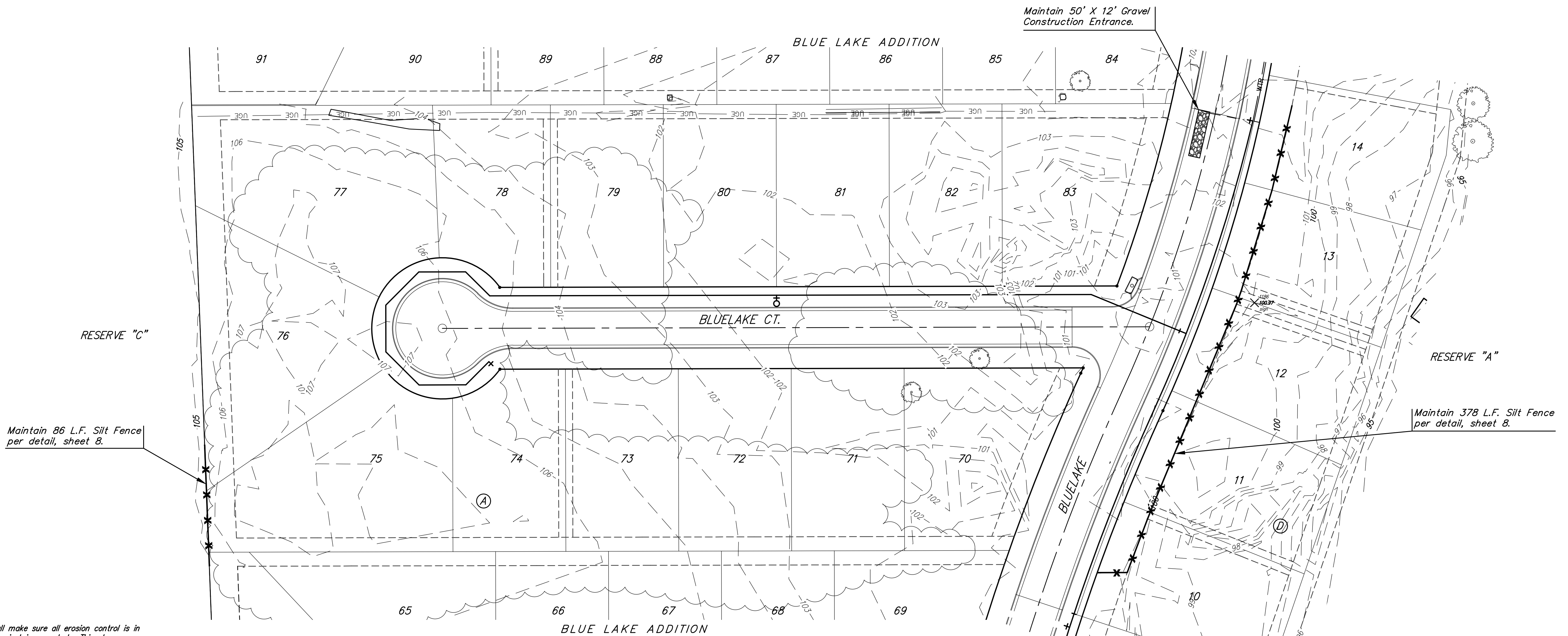
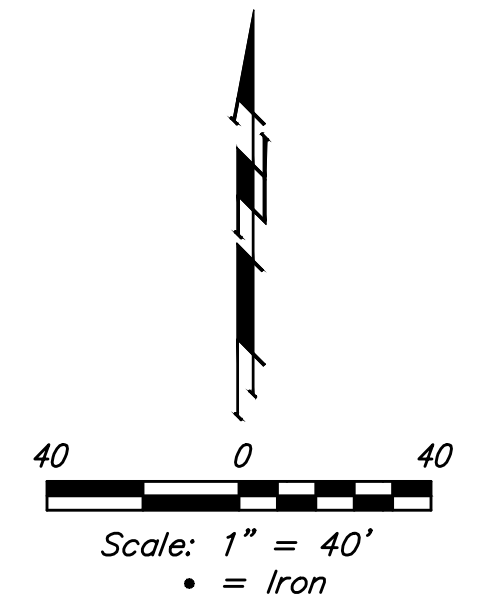


BENCHMARKS:

BM #1: "□" on top of South curb
Bluelake Ct, Northwest corner of Lot
84, Block A, Blue Lake Addition
Elev. = 103.10 (City Datum)

BM #2: "□" Centerline face of Catch
Basin, East Curb Lot 84, Block A,
Blue Lake Addition
Elev. = 101.95 (City Datum)


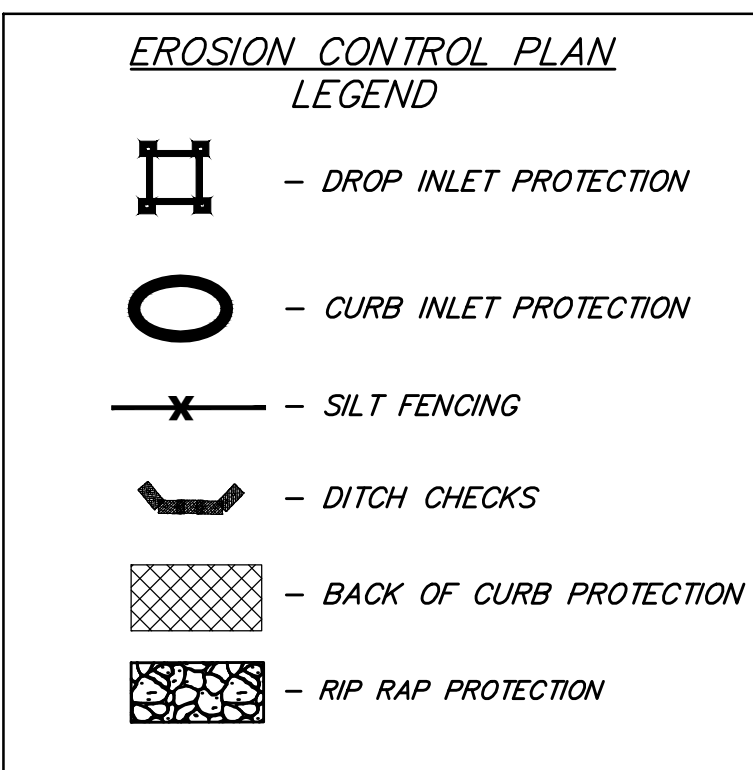


NOTES:
Contractor shall make sure all erosion control is in place before project is accepted. This plan represents the minimum standard. Any additional erosion control measures shall be installed by the Contractor as needed.

All areas disturbed during construction shall be seeded, mulched, and fertilized as per Cover Sheet General Notes.

EROSION CONTROL MEASURE	INSTALL	MAINTAIN
CUT-OFF TRENCH (LF)	0	0
CONSTRUCTION ENTRANCE (EA)	0	1
CURB INLET BARRIER (EA)	0	0
DITCH CHECK (EA)	0	0
DROP INLET PROTECTION (EA)	0	0
EROSION CONTROL (LS)	0	0
MULCH WATTLES (LF)	0	0
SILT FENCE (LF)	0	464
EROSION CONTROL MAT (SY)	0	0
MAINTAIN EROSION CONTROL BMP's (LS)	0	0

* ALL EXISTING BMPs INCLUDING CONSTRUCTION ENTRANCE, SEDIMENT BARRIERS, SILT FENCE, CUT-OFF TRENCH, AND EROSION CONTROL MAT SHALL BE MAINTAINED AND REPAIRED IF NECESSARY.



		Blue Lake Addition-Phase 3A	
		EROSION CONTROL	
Baughman Company, P.A. 315 Ellis St. Wichita, KS 67211 P 316-262-7271 F 316-262-0149 ENGINEERING SURVEYING PLANNING LANDSCAPE ARCHITECTURE		Water Distribution System	
PROJECT NUMBER 448-89990	DESIGN DMV	DRAWN DJL	
REVISIONS:	APPROVED	DATE 4/16	
	SCALE Noted	SHEET	
			7 OF 14