

PLOTTED: Monday, May 09, 2016 @ 10:09 AM

J:\CIVIL\05745\DWG\SIGNALS\05745-SIG1.DWG

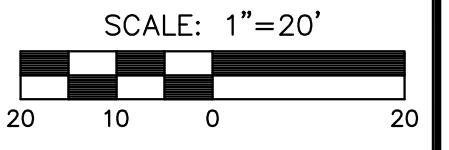
PAWNEE AVE. & SOUTHEAST BLVD. DETECTION ZONES			
CAMERA NO.	ZONE NO.	SIZES (W x L)	MOVEMENT CALLED
5	2-1	6 x 50	1
5	2-2a, 2-2b	6 x 6	6
5	2-3a, 2-3b	6 x 6	6
5	2-4a, 2-4b	6 x 6	6
6	2-5	6 x 50	7
6	2-6a, 2-6b	6 x 6	4
6	2-7a, 2-7b	6 x 6	4
6	2-8a, 2-8b	6 x 6	4
7	2-9	6 x 50	5
7	2-10a, 2-10b	6 x 6	2
7	2-11a, 2-11b	6 x 6	2
7	2-12	6 x 6	2
8	2-13	6 x 50	3
8	2-14a, 2-14b	6 x 6	8
8	2-15a, 2-15b	6 x 6	8
8	2-16a, 2-16b	6 x 6	8

STATE	PROJECT NO.	YEAR	SHEET NO.	TOTAL SHEETS
KANSAS	87 N-0597-01	2016	117	191

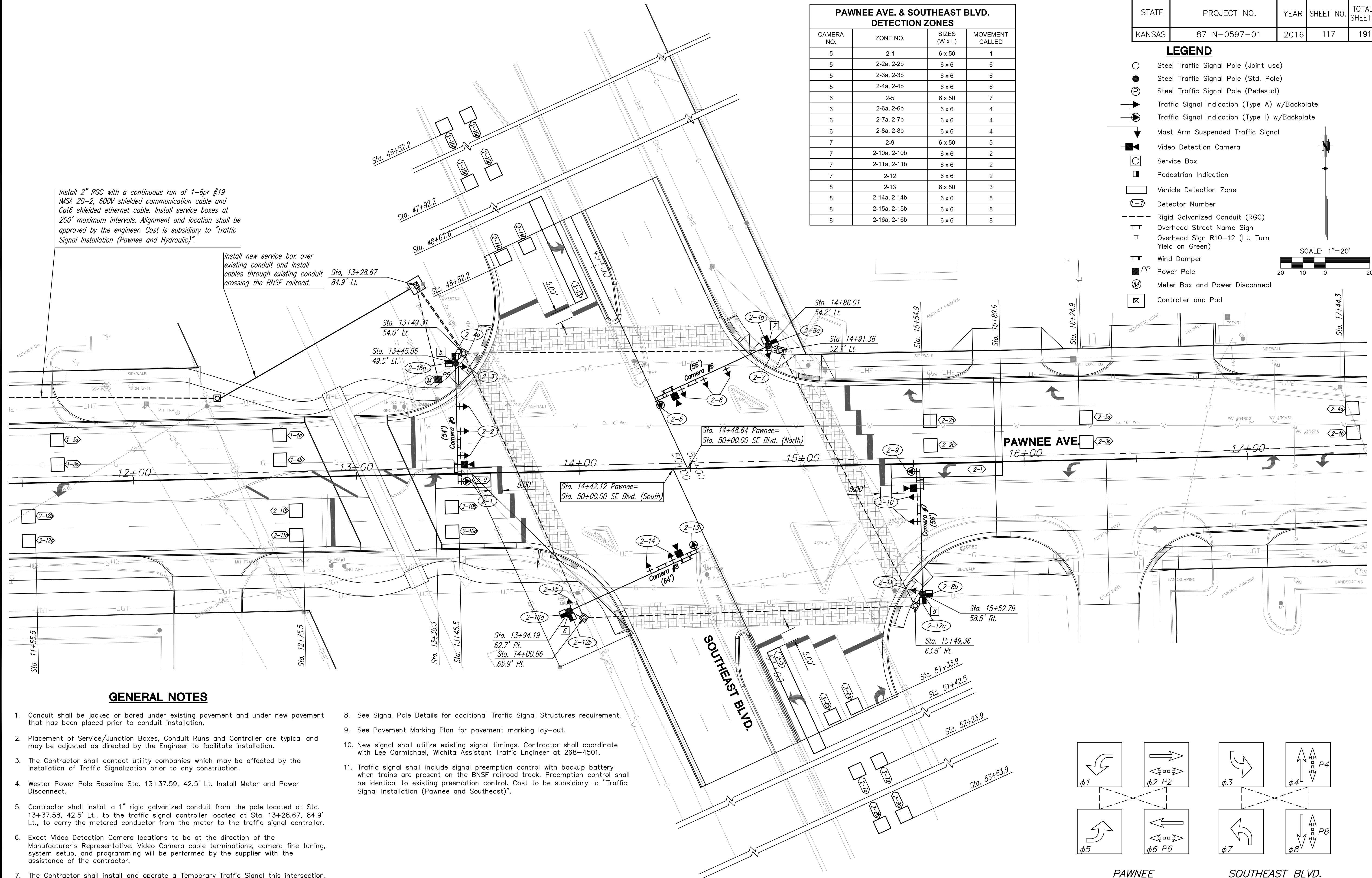


LEGEND

- Steel Traffic Signal Pole (Joint use)
- Steel Traffic Signal Pole (Std. Pole)
- ⊕ Steel Traffic Signal Pole (Pedestal)
- ➔ Traffic Signal Indication (Type A) w/Backplate
- ➔ Traffic Signal Indication (Type I) w/Backplate
- ⬇ Mast Arm Suspended Traffic Signal
- 📷 Video Detection Camera
- ☐ Service Box
- ⊞ Pedestrian Indication
- ▭ Vehicle Detection Zone
- ➔ Detector Number
- Rigid Galvanized Conduit (RGC)
- ⊞ Overhead Street Name Sign
- ⊞ Overhead Sign R10-12 (Lt. Turn Yield on Green)
- ⊞ Wind Damper
- ⬆ Power Pole
- ⊞ Meter Box and Power Disconnect
- ☑ Controller and Pad

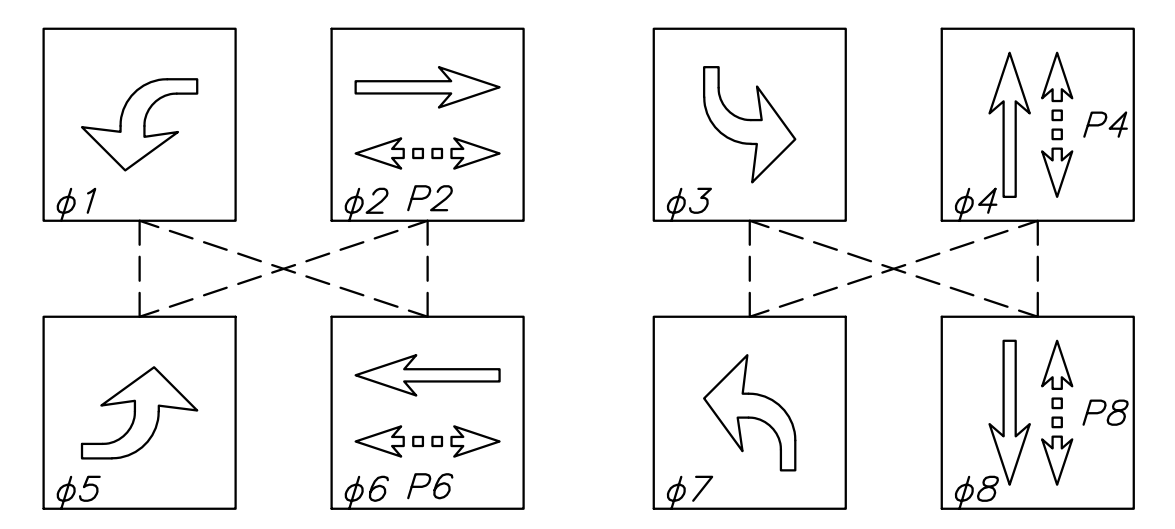


STREET IMPROVEMENTS FOR:
PAWNEE AVENUE
FROM HYDRAULIC TO POPLAR
WICHITA, KANSAS



GENERAL NOTES

- Conduit shall be jacked or bored under existing pavement and under new pavement that has been placed prior to conduit installation.
- Placement of Service/Junction Boxes, Conduit Runs and Controller are typical and may be adjusted as directed by the Engineer to facilitate installation.
- The Contractor shall contact utility companies which may be affected by the installation of Traffic Signalization prior to any construction.
- Westar Power Pole Baseline Sta. 13+37.59, 42.5' Lt. Install Meter and Power Disconnect.
- Contractor shall install a 1" rigid galvanized conduit from the pole located at Sta. 13+37.58, 42.5' Lt., to the traffic signal controller located at Sta. 13+28.67, 84.9' Lt., to carry the metered conductor from the meter to the traffic signal controller.
- Exact Video Detection Camera locations to be at the direction of the Manufacturer's Representative. Video Camera cable terminations, camera fine tuning, system setup, and programming will be performed by the supplier with the assistance of the contractor.
- The Contractor shall install and operate a Temporary Traffic Signal this intersection. The Contractor shall prepare plans for Temporary Traffic Signals in consultation with the Traffic Engineer and in conformance with the Contractor's Traffic Control Plan. Notify City of Wichita Traffic Maintenance 7-days prior to signal turn-on.
- See Signal Pole Details for additional Traffic Signal Structures requirement.
- See Pavement Marking Plan for pavement marking lay-out.
- New signal shall utilize existing signal timings. Contractor shall coordinate with Lee Carmichael, Wichita Assistant Traffic Engineer at 268-4501.
- Traffic signal shall include signal preemption control with backup battery when trains are present on the BNSF railroad track. Preemption control shall be identical to existing preemption control. Cost to be subsidiary to "Traffic Signal Installation (Pawnee and Southeast)".



PAWNEE SOUTHEAST BLVD.
SIGNAL PHASING

©2013 MKEC Engineering All Rights Reserved
www.mkec.com
These drawings and their contents, including, but not limited to, all concepts, designs, & ideas are the exclusive property of MKEC Engineering (MKEC), and may not be used or reproduced in any way without the express consent of MKEC.

PAWNEE AVE. AND SOUTHEAST BLVD. SIGNAL PLANS

PROJECT NO.	87 N-0597-01	
DATE	DATE	
SCALE	1"=20'	
DESIGNED	DRAWN	CHECKED
JRA	JSB	JRA
NO.	REVISION	DATE
SHEET NO.	117 OF 191	