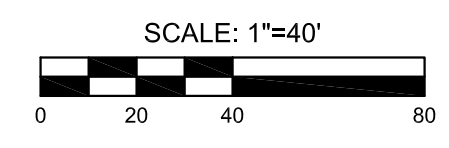
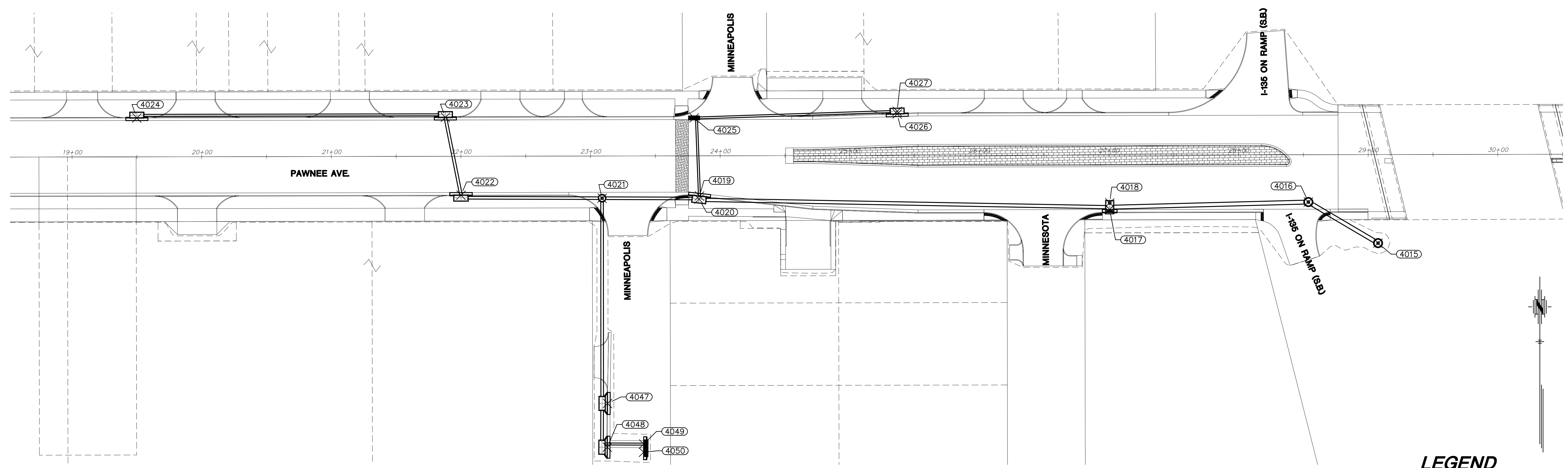
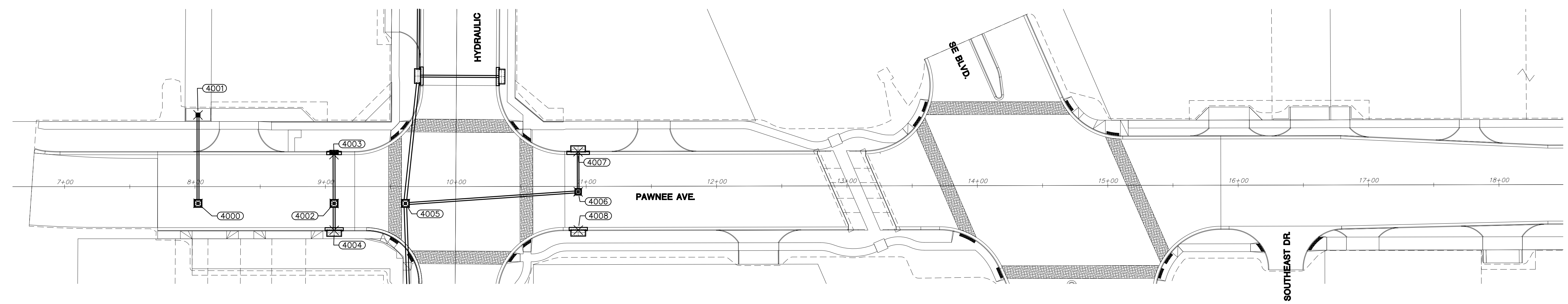


| | | | | |
|--------|--------------|------|-----------|--------------|
| STATE | PROJECT NO. | YEAR | SHEET NO. | TOTAL SHEETS |
| KANSAS | 87 N-0597-01 | 2016 | 37 | 191 |



STREET IMPROVEMENTS FOR:
PAWNEE AVENUE
 FROM HYDRAULIC TO POPLAR
 WICHITA, KANSAS



LEGEND

PC—Point of Curve
PCC—Point on Compound Curve
RP—Radius Curve
BC—Back of Curb
EP—Edge of Pavement
PT—Point on Tangent

©2013
 MKEC Engineering
 All Rights Reserved
 www.mkec.com
 These drawings and their contents, including, but not limited to, all concepts, designs, & ideas are the exclusive property of MKEC Engineering (MKEC), and may not be used or reproduced in any way without the express consent of MKEC.

STORM SEWER BUBBLE MAP

| | | |
|-------------|--------------|---------|
| PROJECT NO. | 87 N-0597-01 | |
| DATE | DATE | |
| SCALE | 1"=40' | |
| DESIGNED | DRAWN | CHECKED |
| JRA | LES | JRA |
| NO. | REVISION | DATE |

SHEET NO.
37 OF 191

PLOTTED: Monday, May 09, 2016 @ 10:39PM
 J:\CIVIL\05745\DWG\CONTROL-BUBBLE\05745-DB01.DWG