
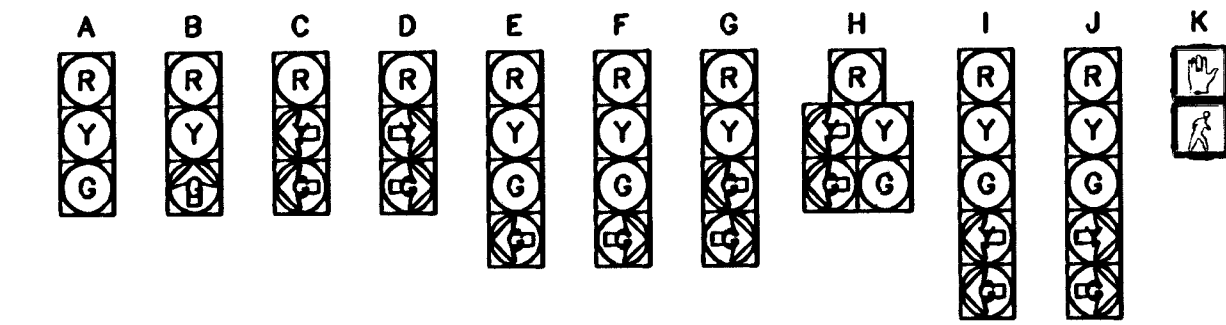


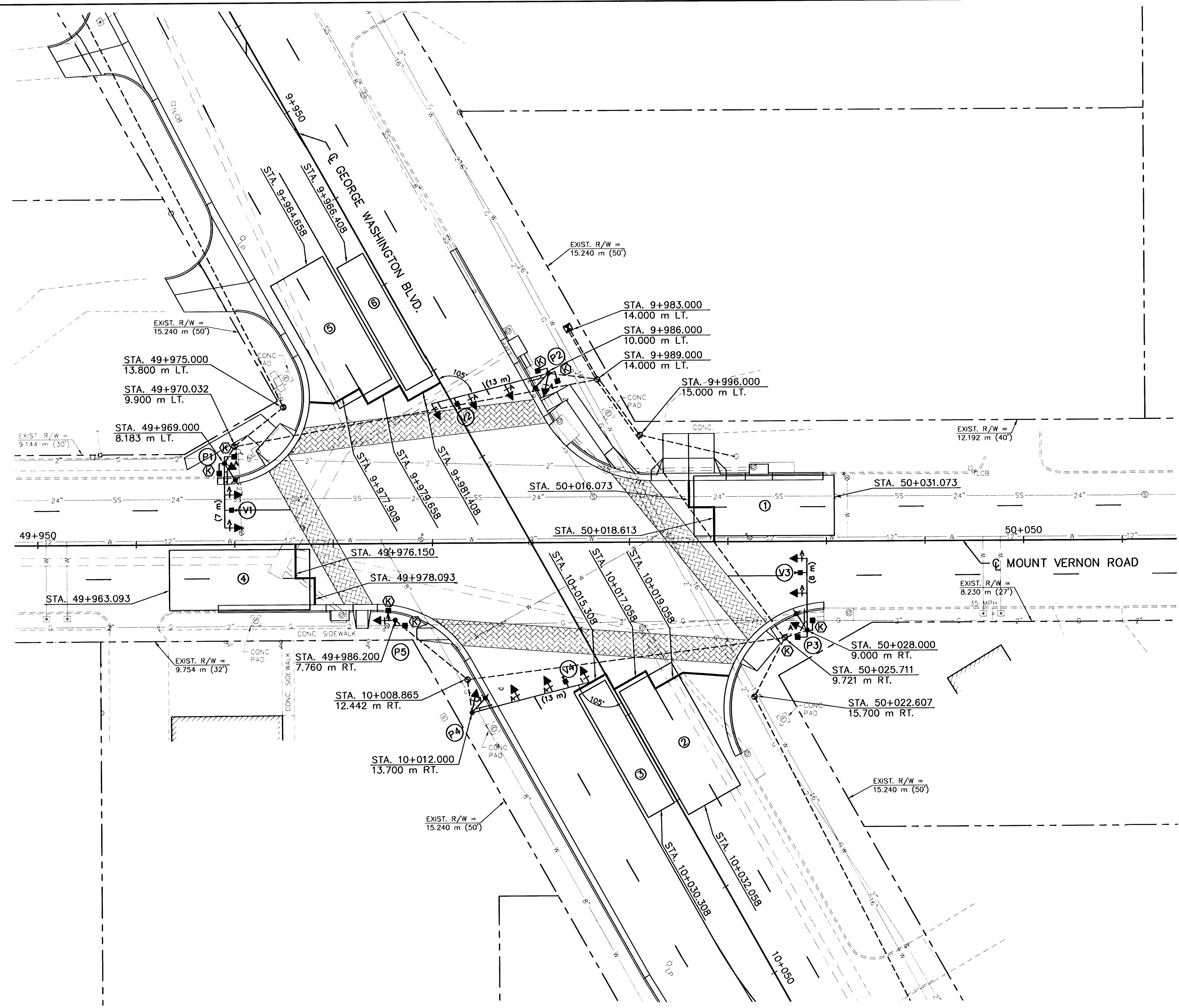
FHWA REGION NO.	STATE	PROJECT NO.	YEAR	SHEET NO.	TOTAL SHEETS
7	KANSAS	87 N-0212-01	2002	28	59



SCALE 1:200

LEGEND

- MAST ARM MOUNTED TRAFFIC SIGNAL W/ BACKPLATE (LENGTH OF MAST ARM)
- VERTICAL BRACKET MOUNTED TRAFFIC SIGNAL
- TRAFFIC SIGNAL POLE
- TRAFFIC SIGNAL POLE DESIGNATION NUMBER
- TRAFFIC SIGNAL HEAD W/ TYPE DESIGNATION
- PEDESTRIAN SIGNAL AND PUSHBUTTON
- CONTROLLER
- SERVICE BOX
- DETECTION ZONE
- LUMINAIRE
- MOUNTED VIDEO DETECTION CAMERA
- MOUNTED VIDEO DETECTION CAMERA DESIGNATION NUMBER



Plotted By : J. TRUMPP
 Server File : 2232SIG
 Plot Date : 4-25-02
 View=

TRAFFIC SIGNAL PLAN	
<p>KAW VALLEY ENGINEERING ENGINEERS AND LAND SURVEYORS 2319 NORTH JACKSON P.O. BOX 1304 JUNCTION CITY, KANSAS 66441 (785)762-5040 FAX (785)762-7744 E-MAIL jc@kveng.com</p>	PROJ. NO. A02232
	DATE 4-25-02
	DESIGNER CDM
	DRAWN BY JT
	CHECKED BY
	CFN 2232SIG
	SHEET 28 OF 59