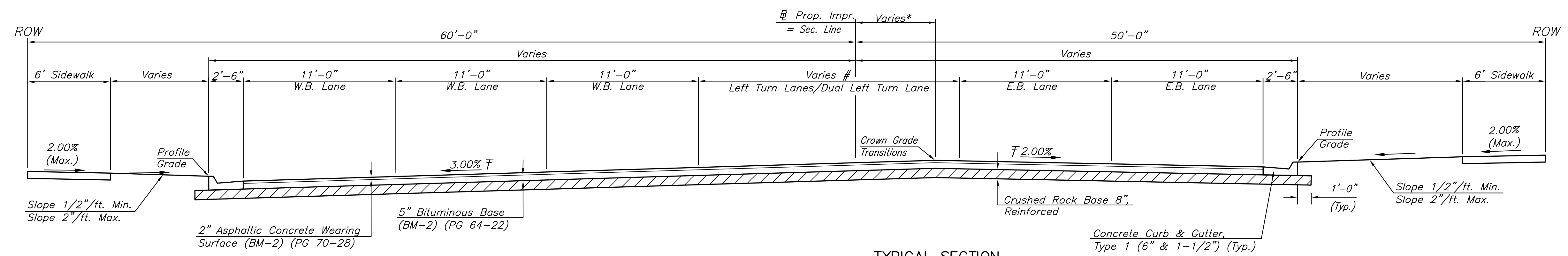


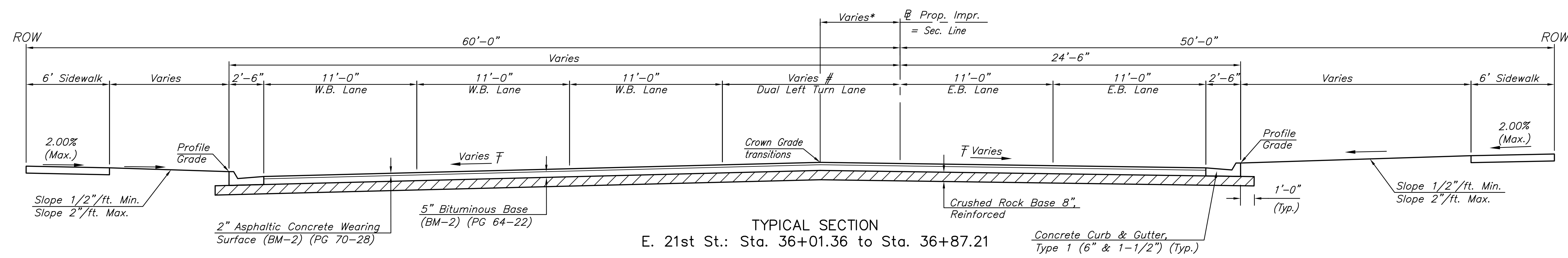
J:\PROJECTS\2016\150104078_COW_21ST & OLIVER_XXXXXX CAD\SHS\505 CIVIL\PAV1517RES.DWG
 PLOTTED: Thursday, September 22, 2016 @ 11:35AM

PAVING & INCIDENTAL DRAINAGE FOR
21ST & OLIVER INTERSECTION
 WICHITA, KANSAS



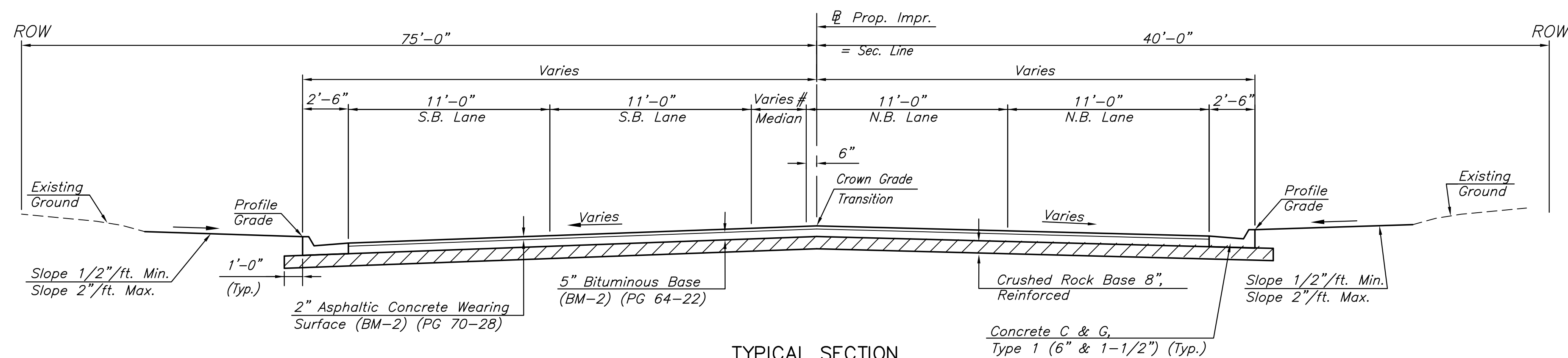
TYPICAL SECTION
 E. 21st St.: Sta. 33+00.43 to Sta. 36+01.36

- * Crown Offset Varies from 13'-9" Rt. at Sta. 33+00.43 to 0'-0" at Sta. 36+01.36
- # Left Turn Lanes/Dual Left Turn Lane Width Varies from 29'-6" at Sta. 33+00.43 to 15'-3"± at Sta. 36+01.36
- ∓ Right Cross Slope Varies from 2.00% at Sta. 35+25.00 to 1.63% at Sta. 36+01.36
Left Cross Slope Varies from 3.00% at Sta. 35+25.00 to 2.70% at Sta. 36+01.36



TYPICAL SECTION
 E. 21st St.: Sta. 36+01.36 to Sta. 36+87.21

- * Crown Offset Varies from 0'-0" at Sta. 36+01.36 to 5'-9" Lt. at Sta. 36+87.21
- # Dual Left Turn Lane Width Varies from 15'-3"± at Sta. 36+01.36 to 11'-10"± at Sta. 36+87.21
- ∓ Right Cross Slope Varies from 1.63% at Sta. 36+01.36 to Existing at Sta. 36+87.21
Left Cross Slope Varies from 2.70% at Sta. 36+01.36 to Existing at Sta. 36+87.21



TYPICAL SECTION
 N. Oliver Ave.: Sta. 38+21.00 to Sta. 38+55.00

- # Median Width Varies from 0'-0" at Sta. 38+21.00 to 1'-9"± at Sta. 38+55.00

©2016 MKEC Engineering All Rights Reserved www.mkec.com
 These drawings and their contents, including, but not limited to, all concepts, designs, & ideas are the exclusive property of MKEC Engineering (MKEC), and may not be used or reproduced in any way without the express consent of MKEC.

TYPICAL SECTIONS

PROJECT NO.	472-85213	
DATE	SEPT. 2016	
SCALE	NO SCALE	
DESIGNED	DRAWN	CHECKED
JRA	LES	JRA
#	----	#####
NO.	REVISION	DATE