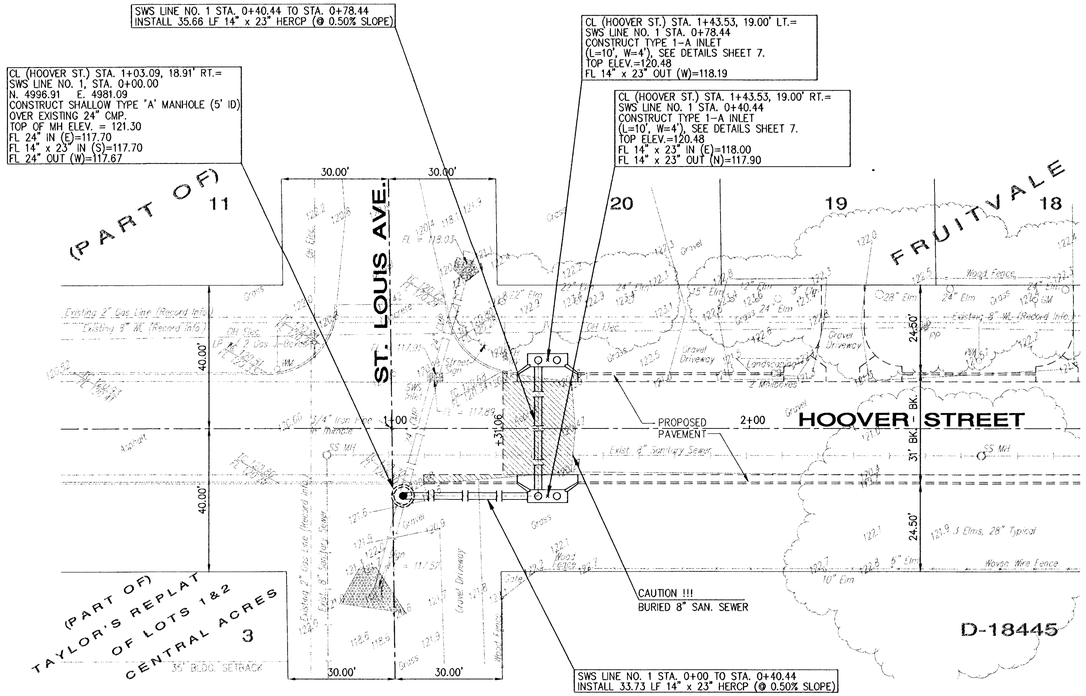

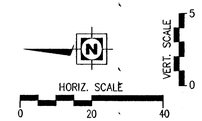

LEGEND:

(LP)	= LOW POINT
(HP)	= HIGH POINT
(PC)	= POINT OF CURVATURE
(PT)	= POINT OF TANGENCY
TC	= TOP OF CURB
CN	= CROWN
FL	= FLOWLINE
←	= DIRECTION OF STORMWATER FLOW

BENCHMARK:

CITY OF WICHITA DISC, ON W. SIDE OF CONCRETE BASE FOR KG&E TOWER, AT SE CORNER OF HOOVER & 2ND STREET.

ELEV. = 120.47 CITY DATUM

NORTH BOLT OF FIRE HYDRANT, AT THE SE CORNER OF HOOVER & ST. LOUIS.

ELEV. = 124.13 CITY DATUM

STORM SEWER LINE NO. 1

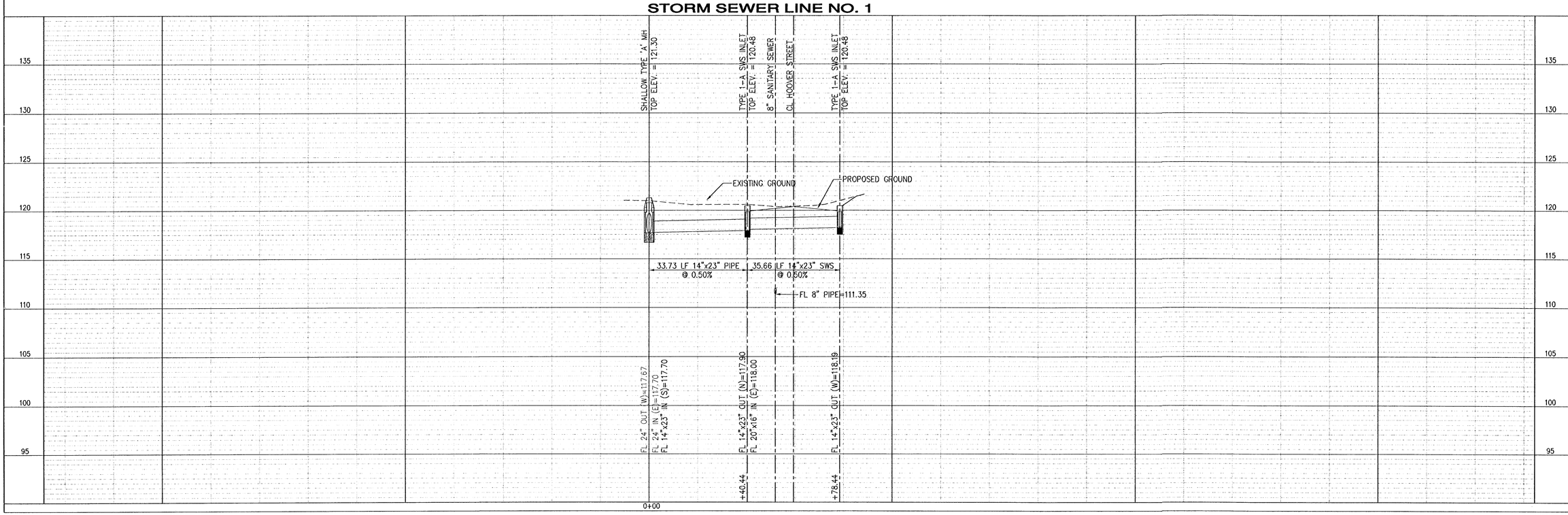

City of Wichita
Sedgwick County, Kansas

SWS LINE NO.1
PLAN / PROFILE

Street and Storm Sewer Improvements

YOUNG & ASSOCIATES, PA
Civil and Environmental Engineers
100 South Georgia
Derby Kansas, 67037
Tele: (316) 788-2352
Fax: (316) 788-4408

Project No.: 02-145
Engr.: CRY
Date: October 2002
Tech.: DAS, JVS

C:\Acadwin\145\Finals\145swsppt.dwg Tue Oct 15 09:01:06 2002