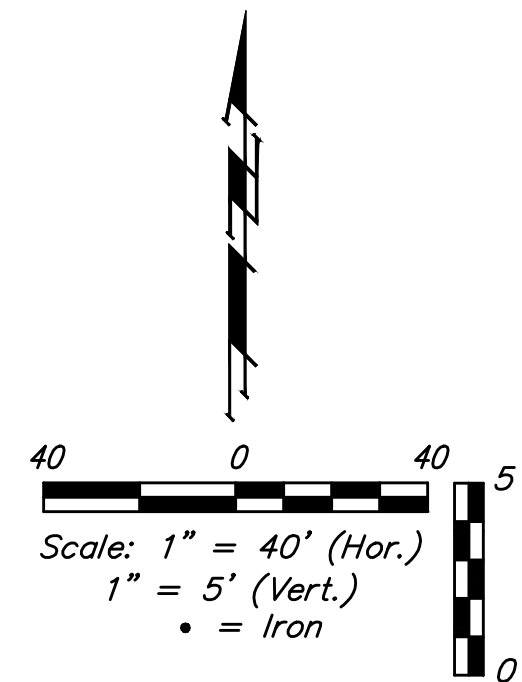
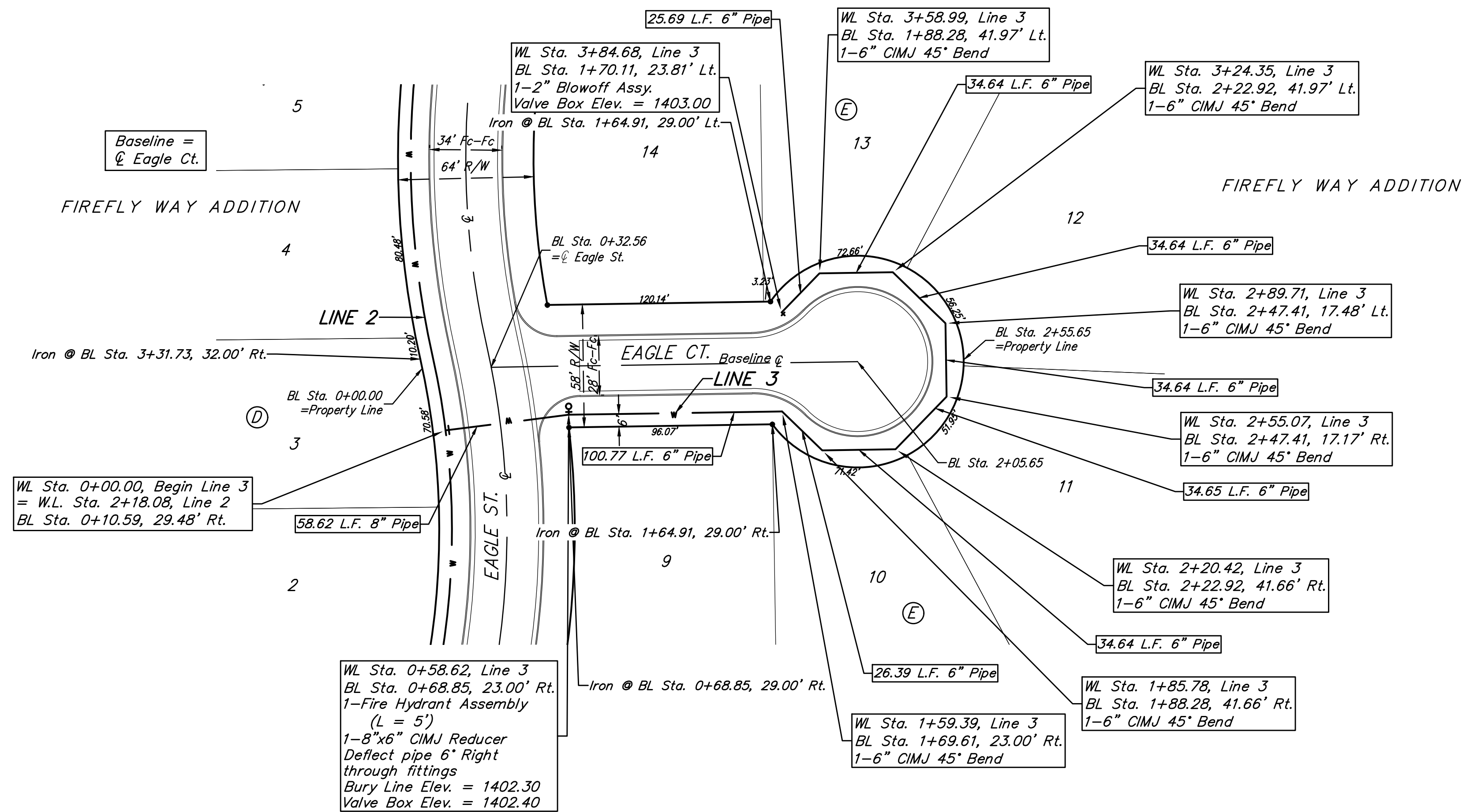
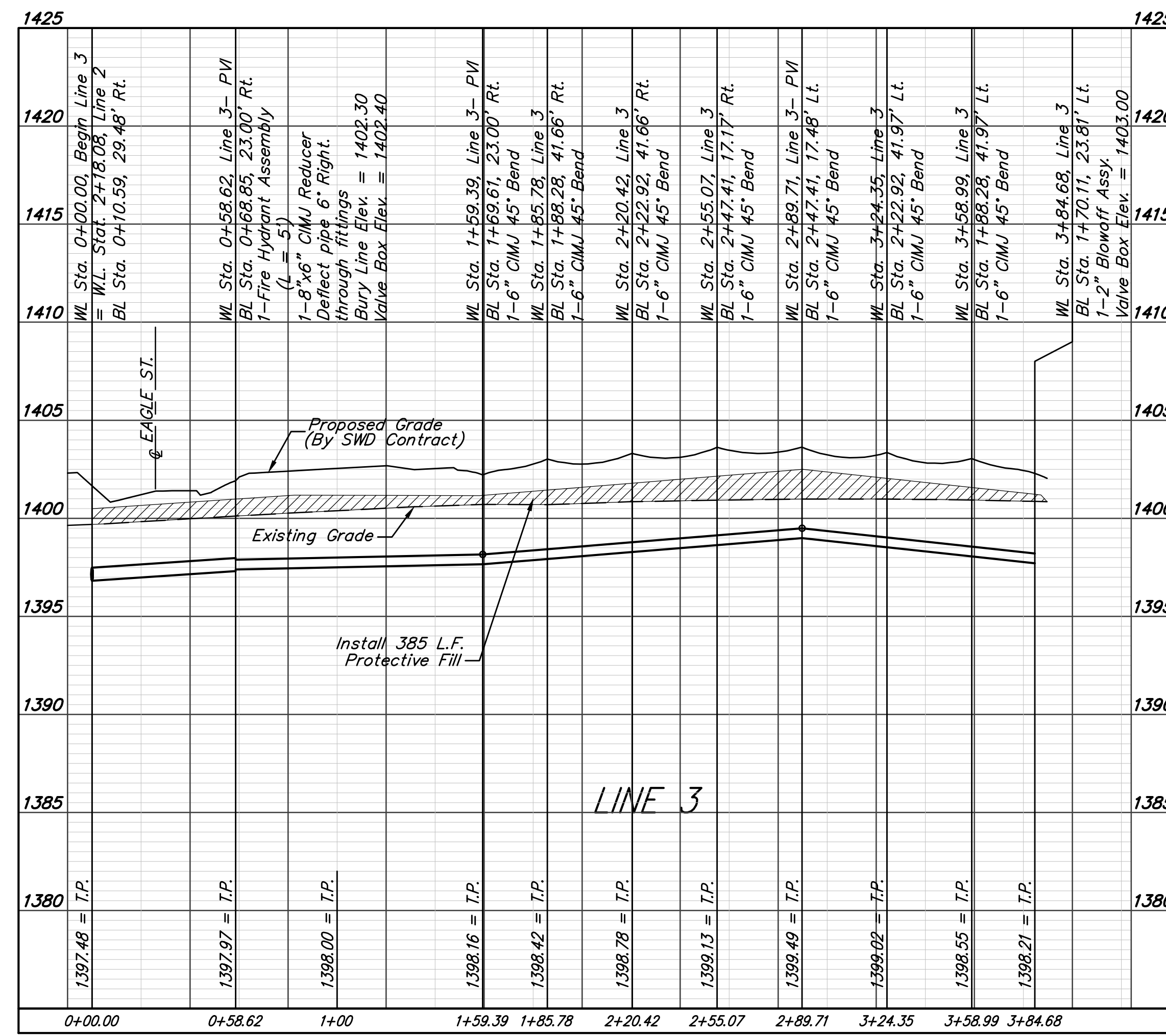


BENCHMARKS:
BM#1: Disc on Top of Curb
 South side of 27th St. N. and
 West of 27th Ct. N. Woods
 North 3rd Addition
 Elev. = 1397.69 NAVD88
BM#2: Northwest 1/4 Corner,
 Government Lot 2, Sec. 3,
 TWP. 27-S, R-2-E
 Elev. = 1405.78 NAVD88



FIRE HYDRANTS REQUIRED					
LINE	STATION	BURY LINE ELEVATION	TOP OF PIPE ELEVATION	FIRE HYDRANT BURY REQUIRED*	VALVE STEM EXT. REQUIRED (ft)*
3	0+58.62	1402.30	1397.97	5'	-



	Firefly Way Addition Phase I	
	LINE 3	
Water Distribution System		
<small>Baughman Company, P.A. 315 Ellis St. Wichita, KS 67211 P 316-262-7271 F 316-262-0149 ENGINEERING SURVEYING PLANNING LANDSCAPE ARCHITECTURE</small>		
PROJECT NUMBER 468-90793	DESIGN AEG	DRAWN DJL
REVISIONS:	APPROVED	DATE 2/17
	SCALE Noted	SHEET
	7 OF 18	