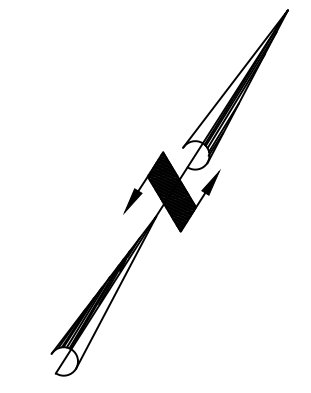



FHWA REG. NO.	STATE	KDOT PROJECT NUMBER	YEAR	SHEET NO.	TOTAL SHEETS
7	KS	87 U-0407-01	2016-2017	1	15

STATE OF KANSAS  
DEPARTMENT OF TRANSPORTATION



INDEX OF SHEETS

- 1 TITLE SHEET
- 2 BID ITEM DESCRIPTION
- 3 PLAN & LOCATION
- 4 SCOPE OF WORK & ESTIMATE OF QUANTITIES
- 5 KELLOGG TYPICAL SECTION & GENERAL NOTES
- 6 PAVEMENT MARKING PLAN
- 7-9 PAVEMENT MARKINGS & SIGNING DETAILS
- 10-15 TRAFFIC CONTROL DETAILS

KLINK 1R RESURFACING FOR Y2016/2017

**PLAN OF PROPOSED PROJECT NO. 87 U-0407-01**  
**K-42, S HOOVER RD TO S WEST STREET, EB & WB**

**CITY OF WICHITA, SEDGWICK COUNTY, KANSAS**

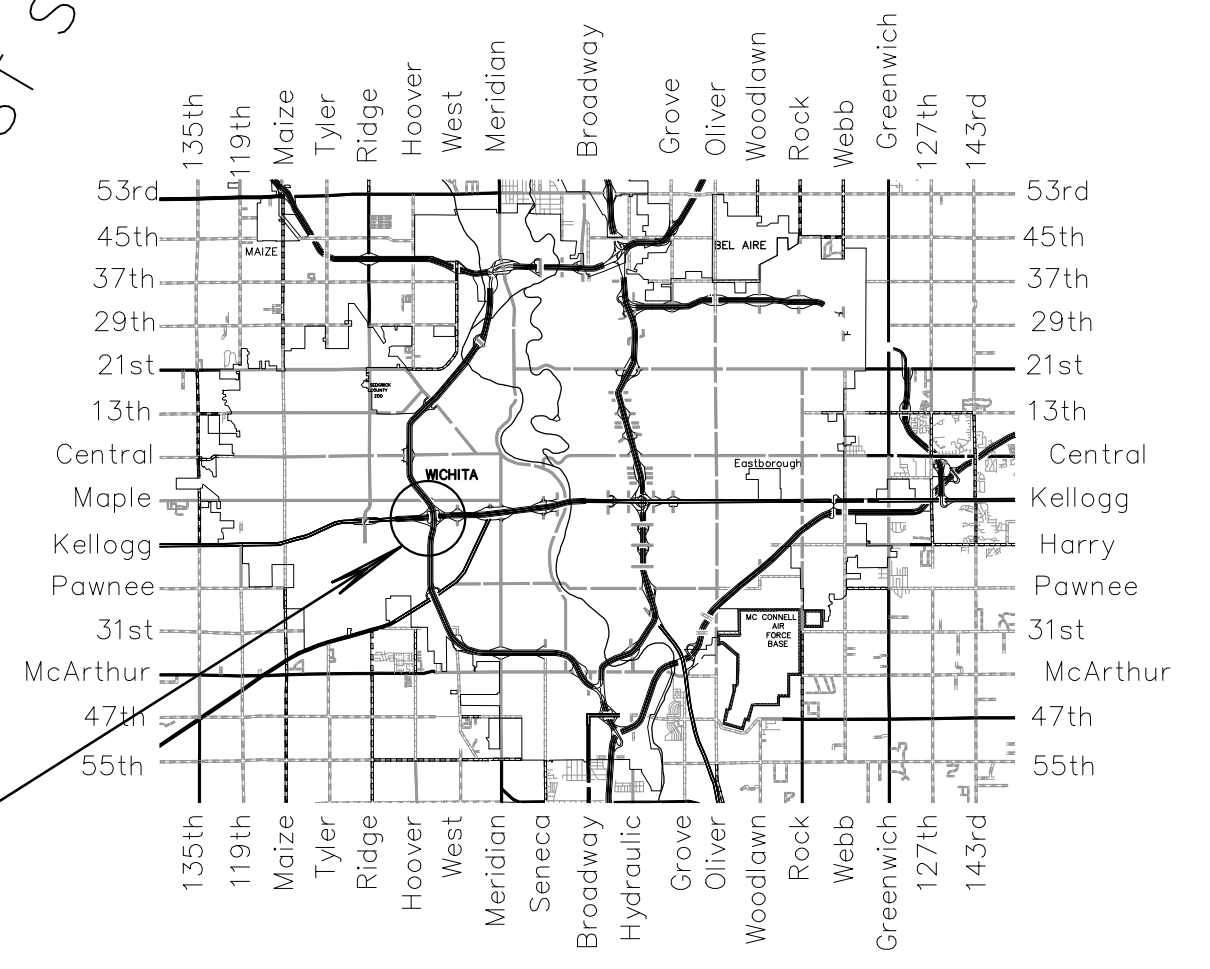
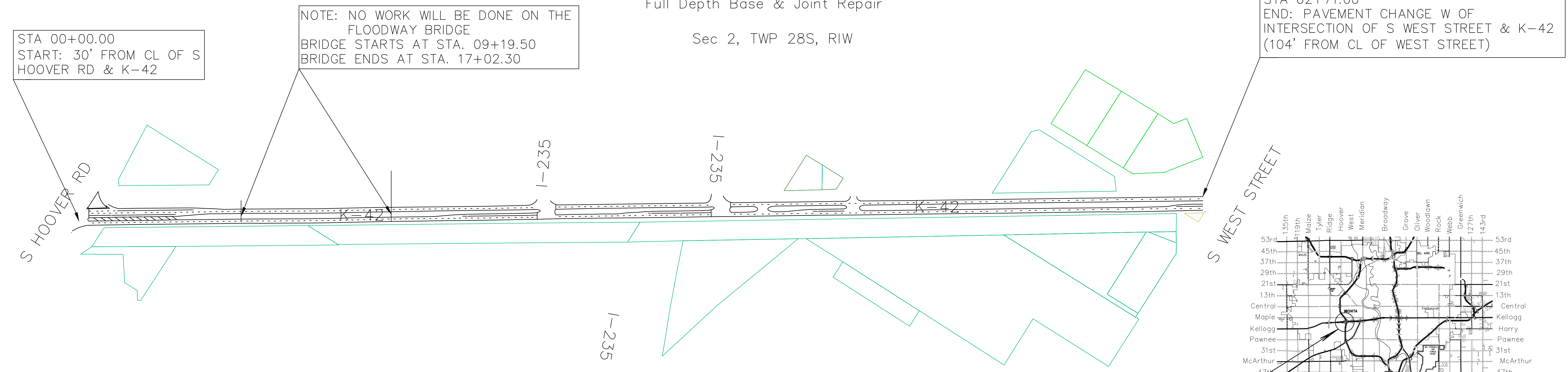
**PROJECT NO. 472 - 85315 OCA 707115**

**POPULATION = 382,368**

NOTE: TRAFFIC SHALL BE CARRIED THROUGH CONSTRUCTION.  
ACCESS TO ADJACENT PROPERTY SHALL BE MAINTAINED DURING CONSTRUCTION.

Project Scope: Mill & Overlay with Full Depth Base & Joint Repair

Sec 2, TWP 28S, RIW



Project Site:  
K-42, S Hoover Rd to S West Street


CONVENTIONAL SIGNS

COUNTY LINE	CENTER LINE OF PROJECT	
CITY LIMITS	TERRACE	
STATE OR NATIONAL LINE	CULVERTS	
TOWNSHIP, SECTION or GRANT LINE	DROP INLET & STORM SEWER	
PROPERTY LINE	ACCESS CONTROL	
HIGHWAY FENCE	POWER POLE	
EXISTING FENCE	TELEPHONE POLE	
GUARD FENCE	MARSH	
CONSTRUCTION LIMITS	HEDGE	
RIGHT OF WAY LINE	TREES	
TRAVELED WAY	PROFILE ELEVATION	
RAILROADS	STREAM or CREEK	

**DESIGN DESIGNATION**

ADT (2016) = 19,000  
% TRUCKS = 2%  
Posted Speed Limit = 50 MPH

GROSS LENGTH OF PROJECT 6,271 LF  
EXCEPTIONS 0.00  
ADDITIONS 0.00



 CITY OF WICHITA PUBLIC WORKS & UTILITIES ENGINEERING DIVISION	<b>K-42</b> <b>FROM HOOVER RD TO WEST STREET (EB &amp; WB)</b>	
	CITY ENGINEER <b>GARY JANZEN, P.E.</b>	DATE 12/20/2016
PROJECT NUMBER 472-85315	OCA NUMBER 707115	CITY ENGINEER'S OFFICE CITY HALL, 7TH FLOOR 455 NORTH MAIN STREET WICHITA, KANSAS 67202-1620 (316) 268-4501
TITLE SHEET SHEET 1 OF 15		

DRAWN: Sep. 2016, PREPARED BY: A.P. ROSAS, K. KLINK 2016-2017 KLINK 2016-2017 TITLE SHEET.DWG