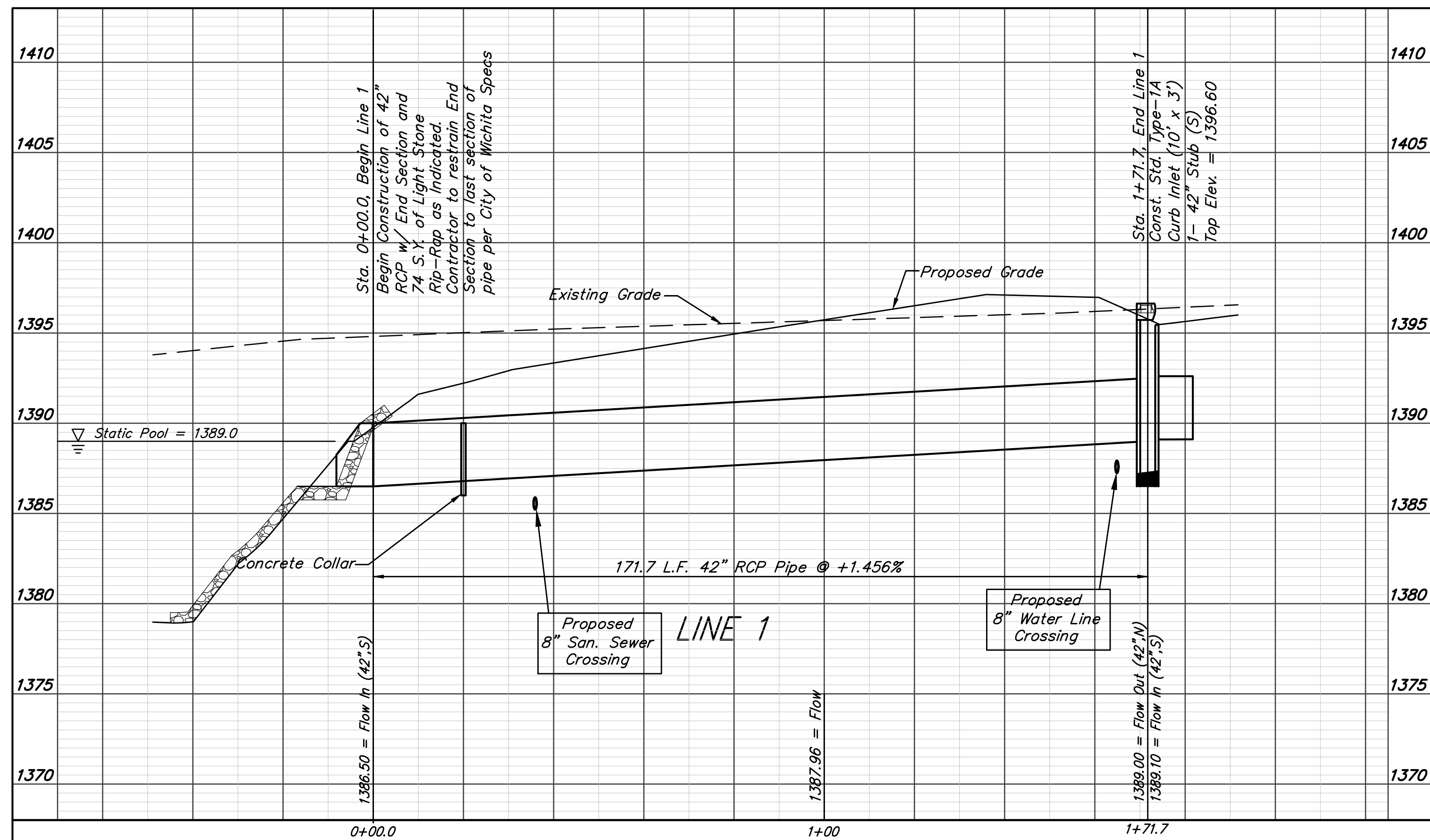
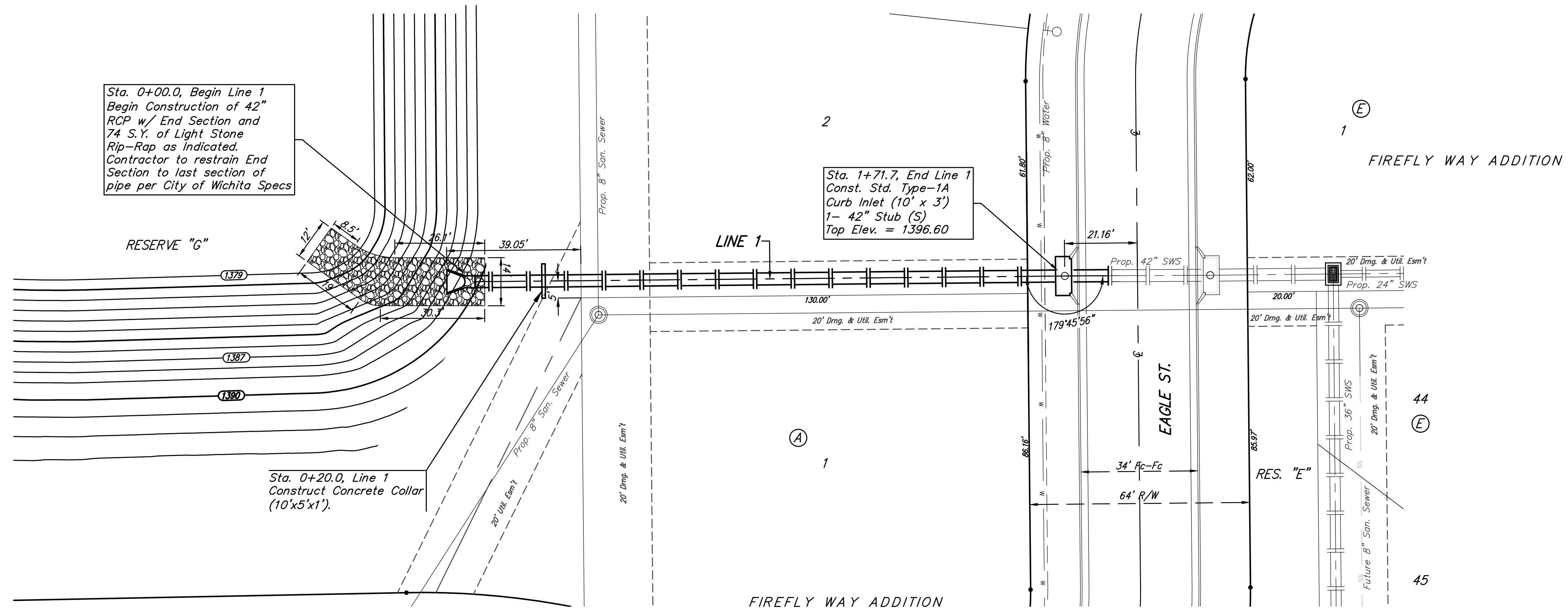
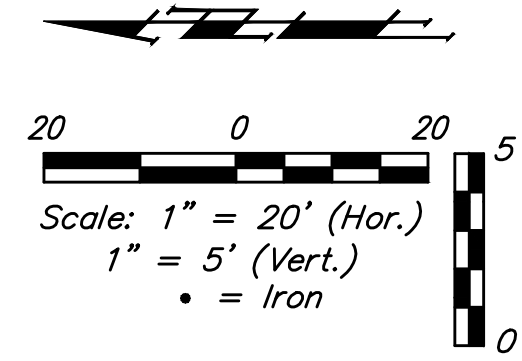


BENCHMARKS:

BM#1: Disc on Top of Curb
South side of 27th St. N. and
West of 27th Ct. N. Woods
North 3rd Addition
Elev. = 1397.69 NAVD88

BM#2: Northwest 1/4 Corner
Government Lot 2, Sec. 3,
TWP. 27-S, R-2-E
Elev. = 1405.78 NAVD88



	Firefly Way Addition Phase I
	LINE 1 Storm Water Drain #419
<small>Baughman Company, P.A. 315 Ellis St. Wichita, KS 67211 P 316-262-7271 F 316-262-0149 ENGINEERING SURVEYING PLANNING LANDSCAPE ARCHITECTURE</small>	
PROJECT NUMBER 468-85185	DESIGN AEG DRAWN DJL
REVISIONS:	APPROVED DATE 2/17 SCALE Noted SHEET
2 OF 17	