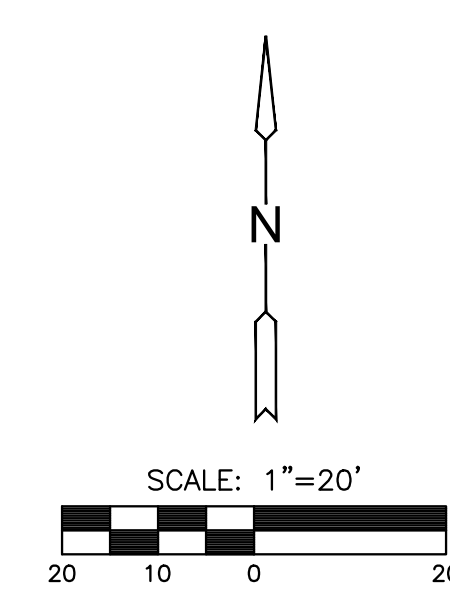
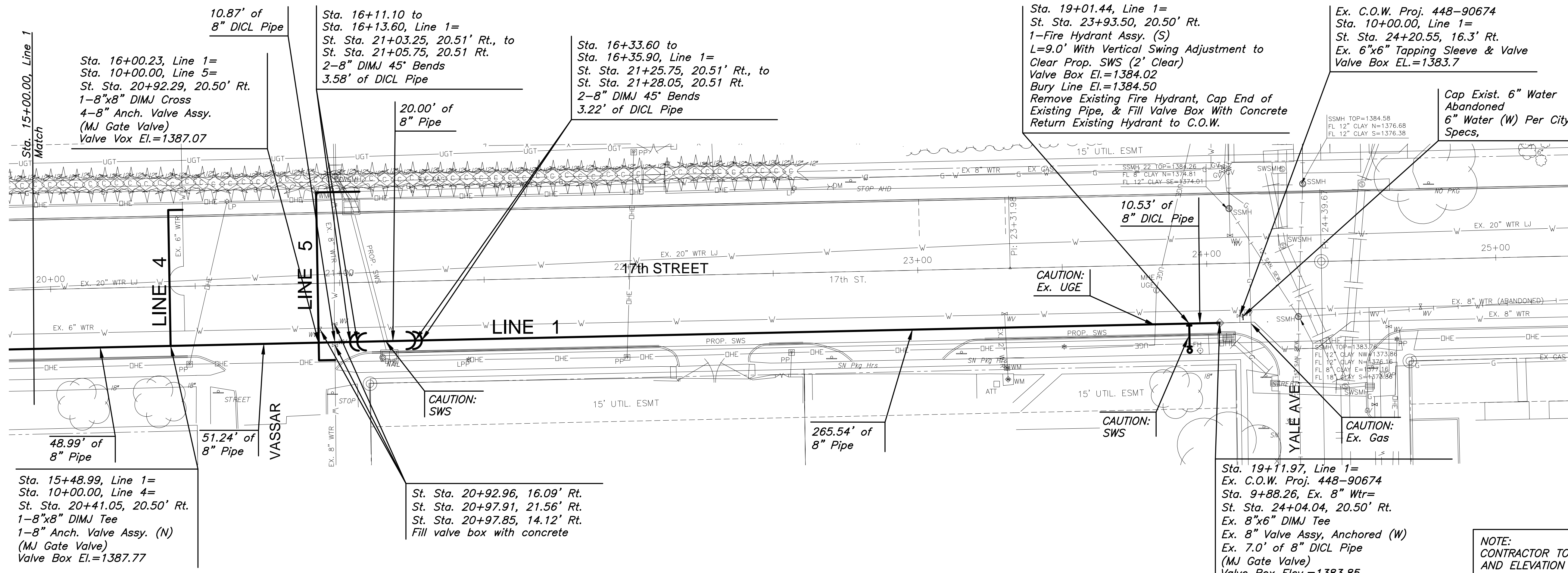


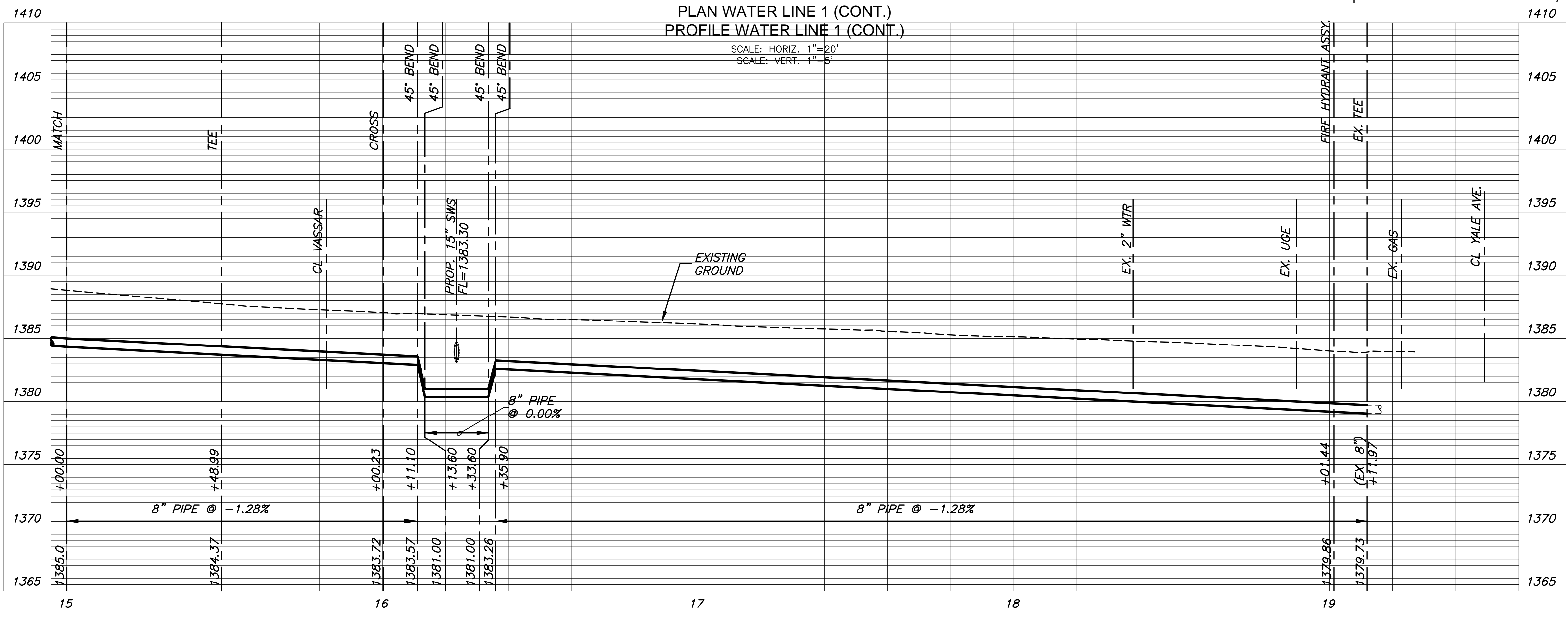
PLOTTED: Friday, May 05, 2017 @ 09:36AM
 J:\PROJECTS\2017\150104077_COW_17TH STREET REHAB\150177_CADSHOTS\06_CIVIL\WTR\15177C92.DWG



NOTE:
CONTRACTOR TO VERIFY LOCATION
AND ELEVATION OF EXISTING WATER
LINE PRIOR TO CONSTRUCTION.



PLAN WATER LINE 1 (CONT.)
PROFILE WATER LINE 1 (CONT.)



WATER DISTRIBUTION PLANS FOR
17TH STREET BETWEEN HILLSIDE & OLIVER
 WICHITA, KS

©2017
MKEC Engineering
All Rights Reserved
www.mkec.com
These drawings and their contents,
including, but not limited to, all concepts,
designs, & ideas are the exclusive
property of MKEC Engineering (MKEC),
and may not be used or reproduced in any
way without the express consent of MKEC.

**WATER LINE
PLAN &
PROFILE 1**

PROJECT NO.	472-85215	
DATE	5/3/2017	
SCALE	AS SHOWN	
DESIGNED	DRAWN	CHECKED
JTC	DM	JRA
NO.	REVISION	DATE
SHEET NO.		
29 OF 54		