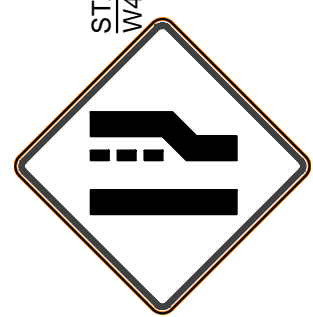
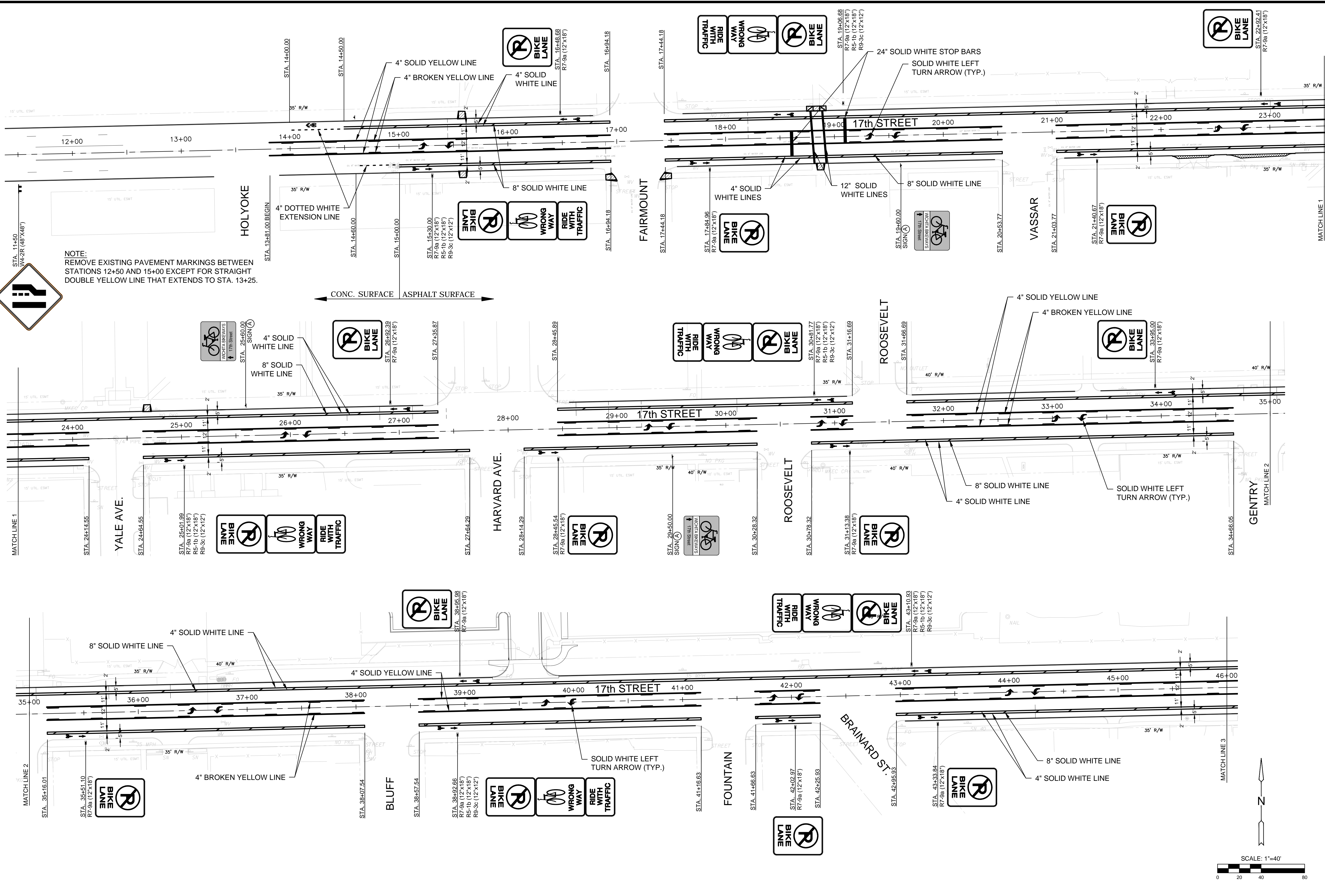


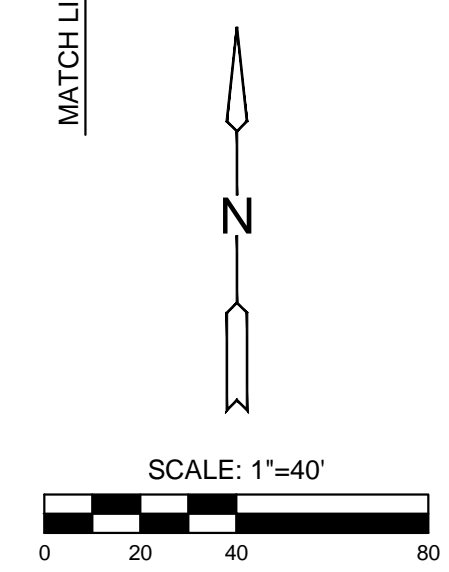
PL0117D, Tuesday, May 02, 2017 @ 08:44PM

J:\PROJECTS\2017\150104077_C0W_17TH STREET REHAB\150177_CAD\SHOTS\06_CIVIL\PAV1717E01.DWG



NOTE:
REMOVE EXISTING PAVEMENT MARKINGS BETWEEN STATIONS 12+50 AND 15+00 EXCEPT FOR STRAIGHT DOUBLE YELLOW LINE THAT EXTENDS TO STA. 13+25.

← CONC. SURFACE ASPHALT SURFACE →



PAVEMENT MARKING AND SIGNAGE PLANS
17TH STREET BETWEEN HILLSIDE & OLIVER
WICHITA, KS

©2017 MKEC Engineering All Rights Reserved
www.mkec.com
These drawings and their contents, including, but not limited to, all concepts, designs, & ideas are the exclusive property of MKEC Engineering (MKEC), and may not be used or reproduced in any way without the express consent of MKEC.

PAVEMENT MARKING & SIGNING PLAN

PROJECT NO.	472-85215	
DATE	5/3/2017	
SCALE	1"=40'	
DESIGNED	DRAWN	CHECKED
JRA	BKS	BLB
NO.	REVISION	DATE
SHEET NO.		
43 OF 54		