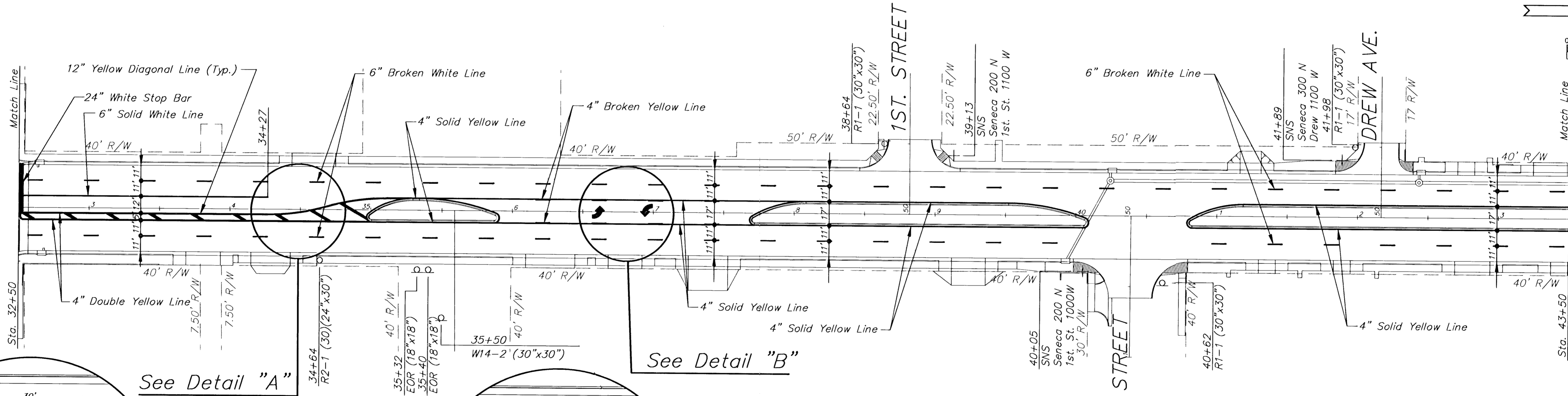
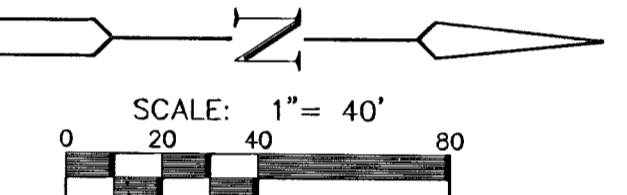


SENECA ST. STA. 20+43.66 TO STA. 32+50

See Detail "A"

See Detail "A"

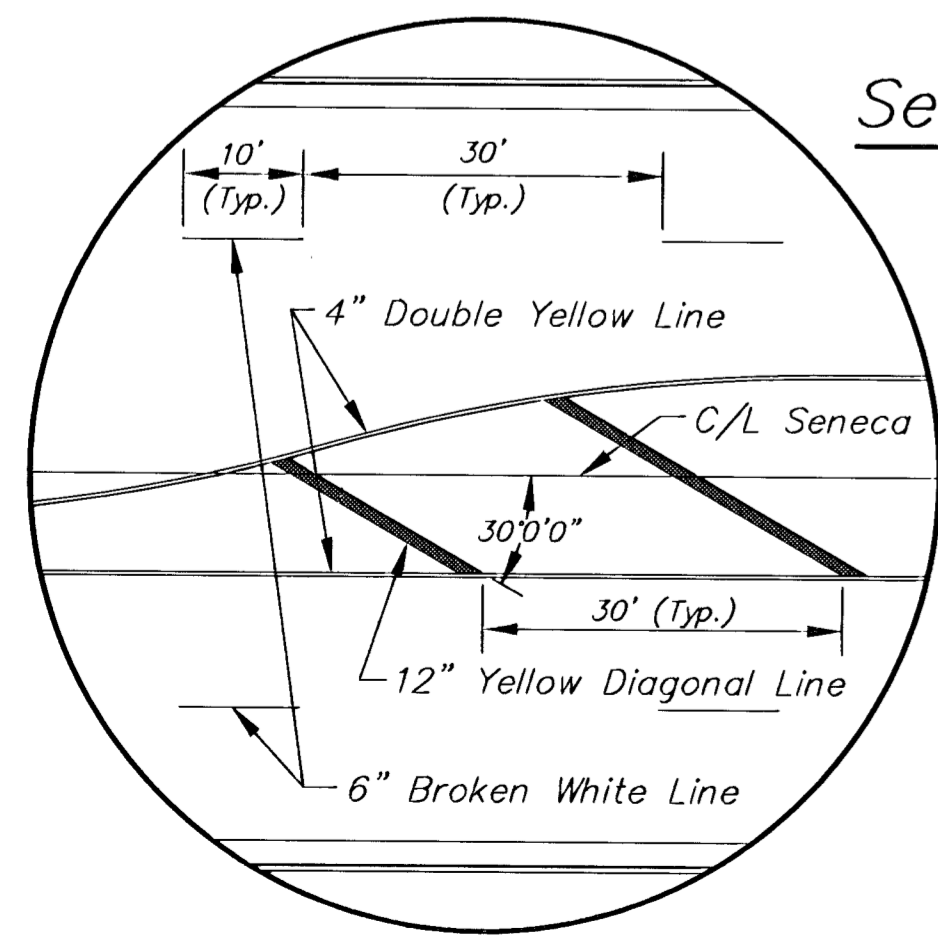
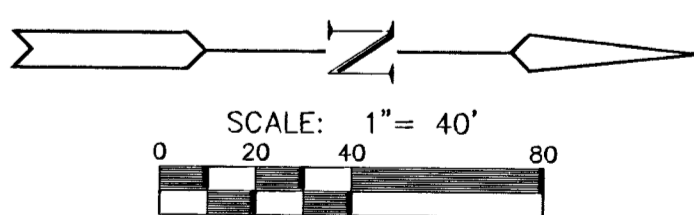
See Detail "B"



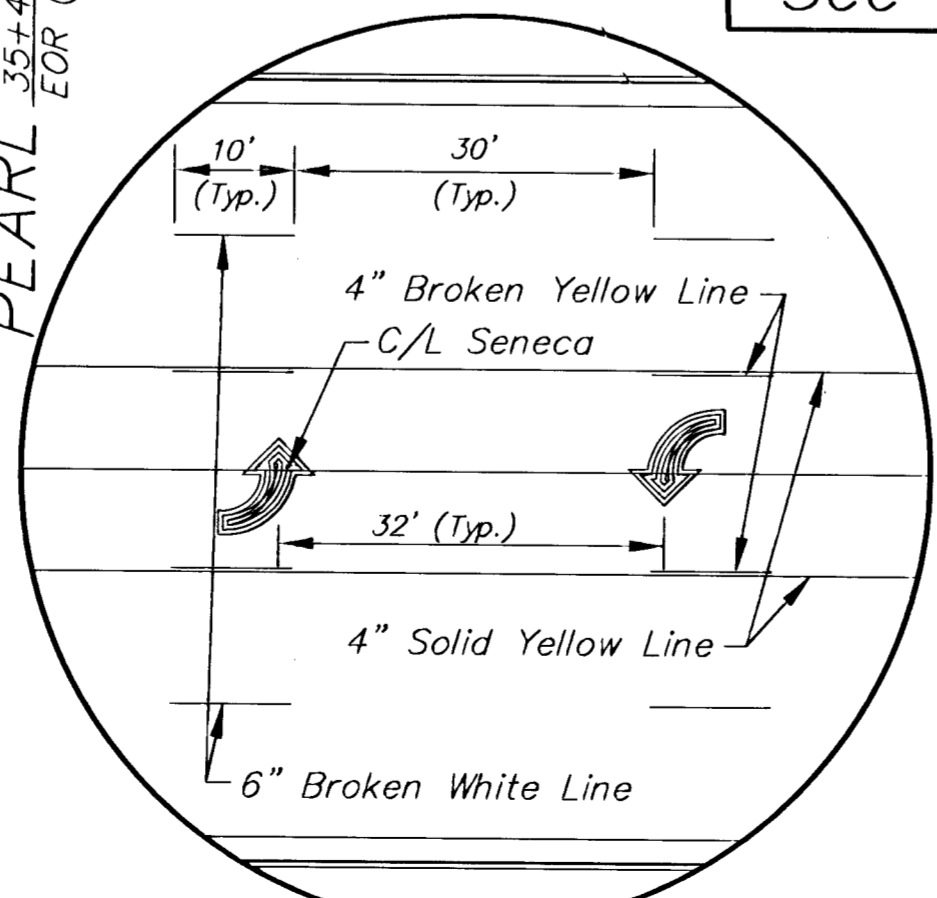
SENECA ST. STA. 32+50 TO STA. 43+50

See Detail "A"

See Detail "B"


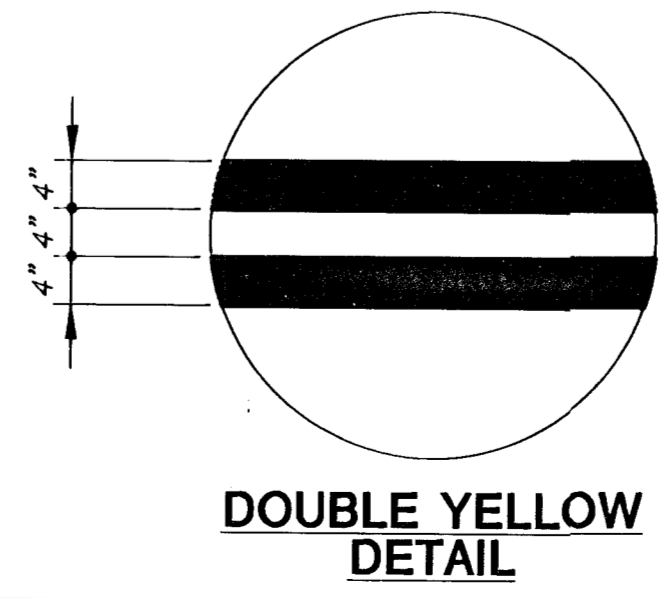


DETAIL "A"



DETAIL "B"

Note:
 1. Remove and relocate "Wayfinding" sign to clear construction as directed by City Engineer. See Sign Detail.
 2. Install Drug Free Gun Free School Zone Sign. Coordinate with City Engineer for sign layout.



SENECA STREET
 PROJECT NAME
PAVEMENT MARKING & SIGNING PLAN
 SHEET TITLE

MID-KANSAS ENGINEERING
 CONSULTANTS, INC.
 411 N. WEBB ROAD
 WICHITA, KS. 67206
 316-684-9600

DCH DESIGN BY: WNJ DRAWN BY: DCH CHECKED BY:
 OCT. 2001 DATE: 98092-S1 JOB NO. 87/87 SHEET 01

G:\CIVIL\98092\STRIPPE\98092_S1.dwg Mod Oct 24 17:13:42 2001