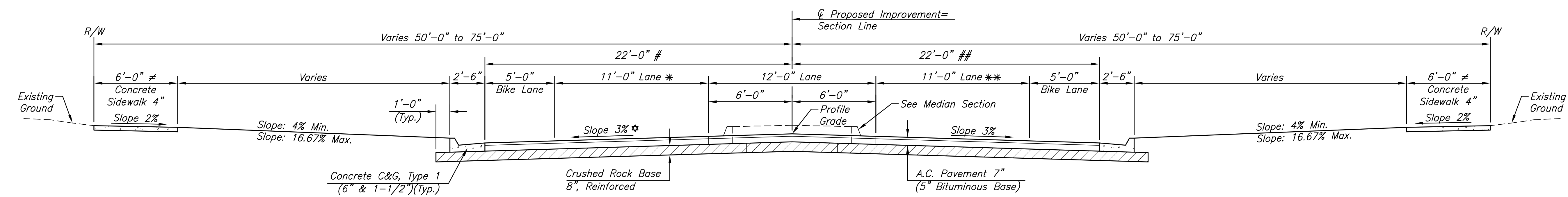


STATE	PROJECT NO.	YEAR	SHEET NO.	TOTAL SHEETS
KANSAS	87 N-0615-01	2017	3	183



**TYPICAL SECTION**  
 Sta. 11+29.64 to Sta. 22+77.93  
 Sta. 24+79.18 to Sta. 31+05.91  
 Sta. 33+20.91 to Sta. 45+26.70  
 Sta. 47+41.70 to Sta. 59+27.74

\* Varies from 19'-0" at Sta. 11+29.64 to 11'-0" at Sta. 12+30.06  
 Varies from 11'-0" at Sta. 56+97.86 to 16'-5" at Sta. 59+27.74

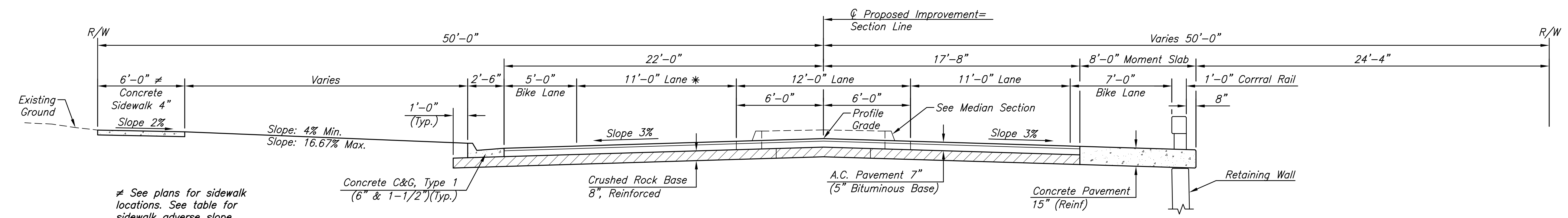
# Varies from 30'-0" at Sta. 11+29.64 to 22'-0" at Sta. 12+30.06  
 Varies from 22'-0" at Sta. 56+97.86 to 27'-5" at Sta. 59+27.74

☆ Varies from 2.6% at Sta. 24+79.18 to 3.0% at Sta. 24+93.30

\*\* Varies from 18'-3" at Sta. 11+29.64 to 11'-0" at Sta. 12+91.11  
 Varies from 11'-0" at Sta. 58+98.34 to 12'-9" at Sta. 59+27.74

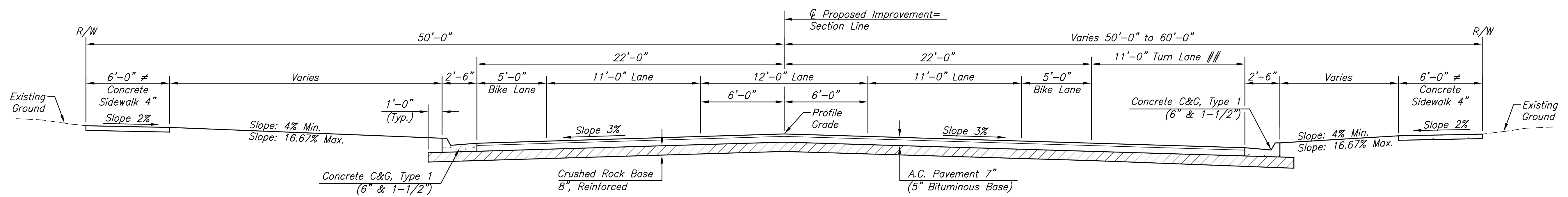
## Varies from 29'-3" at Sta. 11+29.64 to 22'-0" at Sta. 12+91.11  
 Varies from 22'-0" at Sta. 58+98.34 to 23'-9" at Sta. 59+27.74

≠ See plans for sidewalk locations. See table for sidewalk adverse slope locations.



**TYPICAL SECTION**  
 Sta. 16+27.98 to Sta. 22+77.93

≠ See plans for sidewalk locations. See table for sidewalk adverse slope locations.



**TYPICAL SECTION**  
 Sta. 31+05.91 to Sta. 33+20.91  
 Sta. 45+26.70 to Sta. 47+41.70

## Varies from 0'-0" at Sta. 31+05.91 to 11'-0" at Sta. 32+15.91  
 Varies from 0'-0" at Sta. 45+26.70 to 11'-0" at Sta. 46+36.70

STREET IMPROVEMENTS FOR

# 127TH STREET EAST

FROM 13TH STREET NORTH TO 21ST STREET NORTH

©2017 MKEC Engineering  
 All Rights Reserved  
 www.mkec.com  
 These drawings and their contents, including, but not limited to, all concepts, designs, & ideas are the exclusive property of MKEC Engineering (MKEC), and may not be used or reproduced in any way without the express consent of MKEC.

## TYPICAL SECTIONS

PROJECT NO.	472-85158
DATE	11/29/17
SCALE	NTS
DESIGNED	JRA
DRAWN	WNJ
CHECKED	JRA

NO.	REVISION	DATE

SHEET NO.

3 OF 183

PLOTTED: Wednesday, November 29, 2017 @ 02:19PM  
 J:\PROJECTS\2017\1401040290 - COM\_127THE\_13TH TO 21ST\05-CIVIL\CAO\PAV\429ES01.DWG