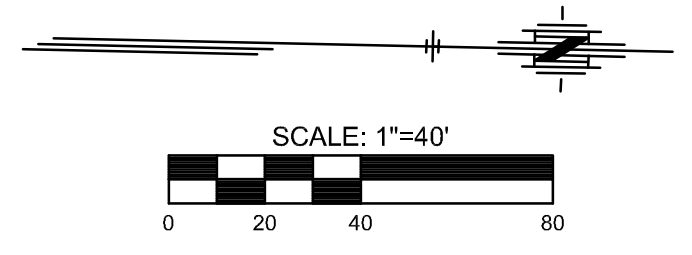
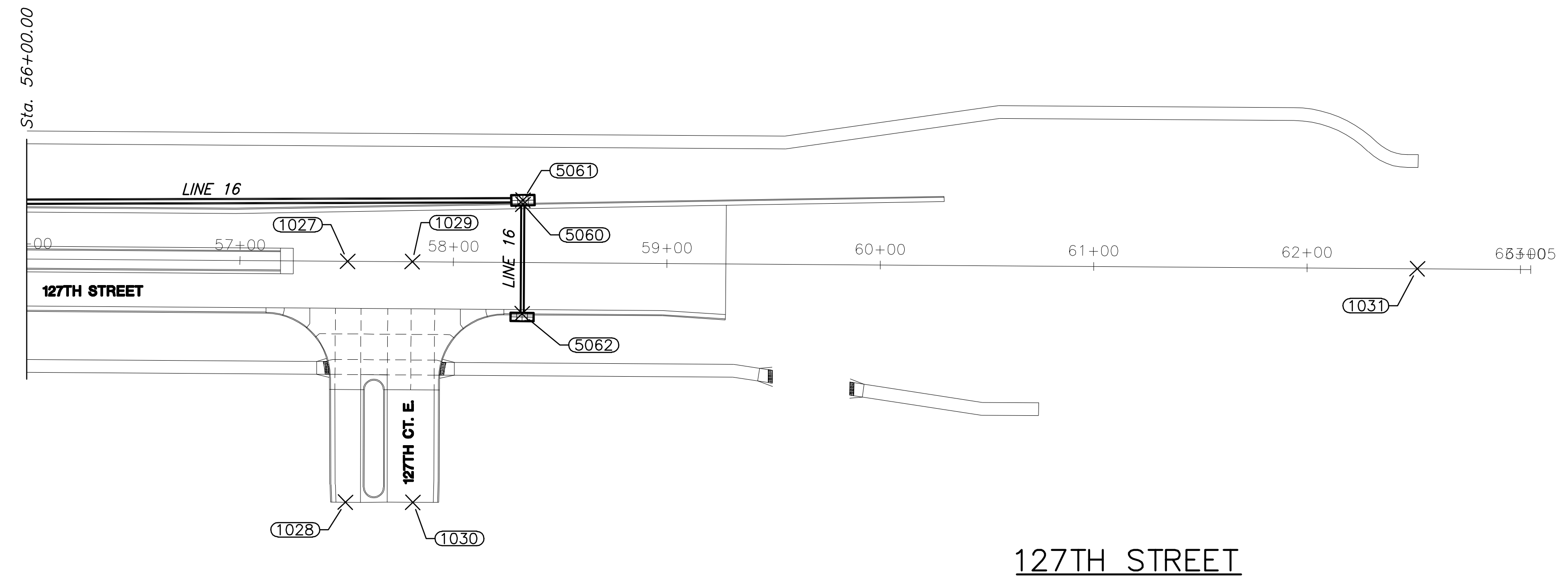
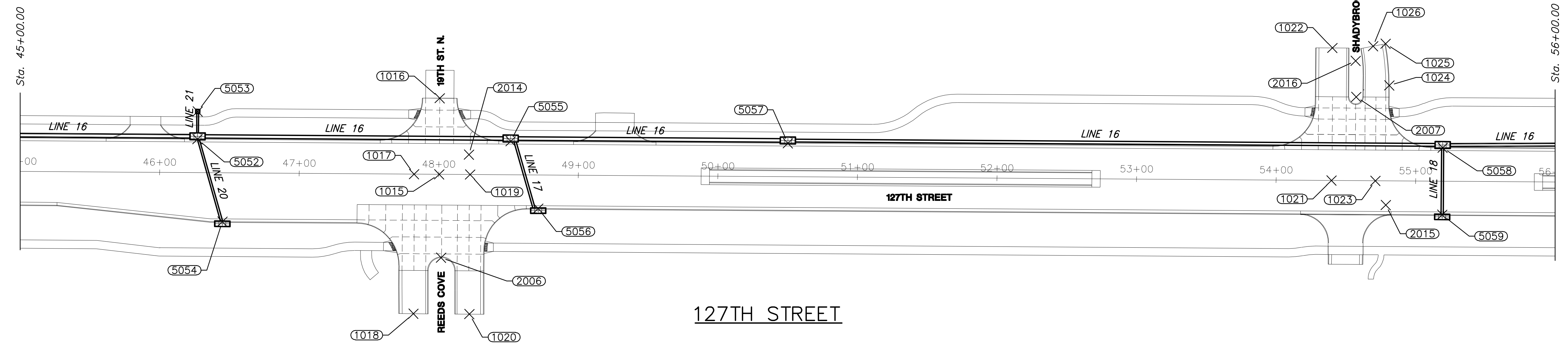


PLOTTED: Wednesday, November 29, 2017 @ 02:33PM

J:\PROJECTS\2017\1401040280 - COV\_127TH E 13TH TO 21ST\05-CIVIL\CAO\BUBBLE\14280\_BUBBLE\_MAP\_SWS.DWG

STATE	PROJECT NO.	YEAR	SHEET NO.	TOTAL SHEETS
KANSAS	87 N-0615-01	2017	37	183



STREET IMPROVEMENTS FOR  
**127TH STREET EAST**  
FROM 13TH STREET NORTH TO 21ST STREET NORTH

©2017 MKEC Engineering All Rights Reserved www.mkec.com  
These drawings and their contents, including, but not limited to, all concepts, designs, & ideas are the exclusive property of MKEC Engineering (MKEC), and may not be used or reproduced in any way without the express consent of MKEC.

**SWS BUBBLE MAP**

PROJECT NO.	472-85158	
DATE	11/29/17	
SCALE	1"=40'	
DESIGNED	DRAWN	CHECKED
JRA	RAM	JRA

NO.	REVISION	DATE

SHEET NO.  
**37 OF 183**