BENCHMARK:
City of Wichita Benchmark Disk at South End of Hubguard on the SW Cor. of R.C.B.C., West Side of Rock Road, 706' North-northwest of the Northwest Corner of Lot 44, Block A, Rocky Ford Addition.
Elev. = 1368.14 NAVD88

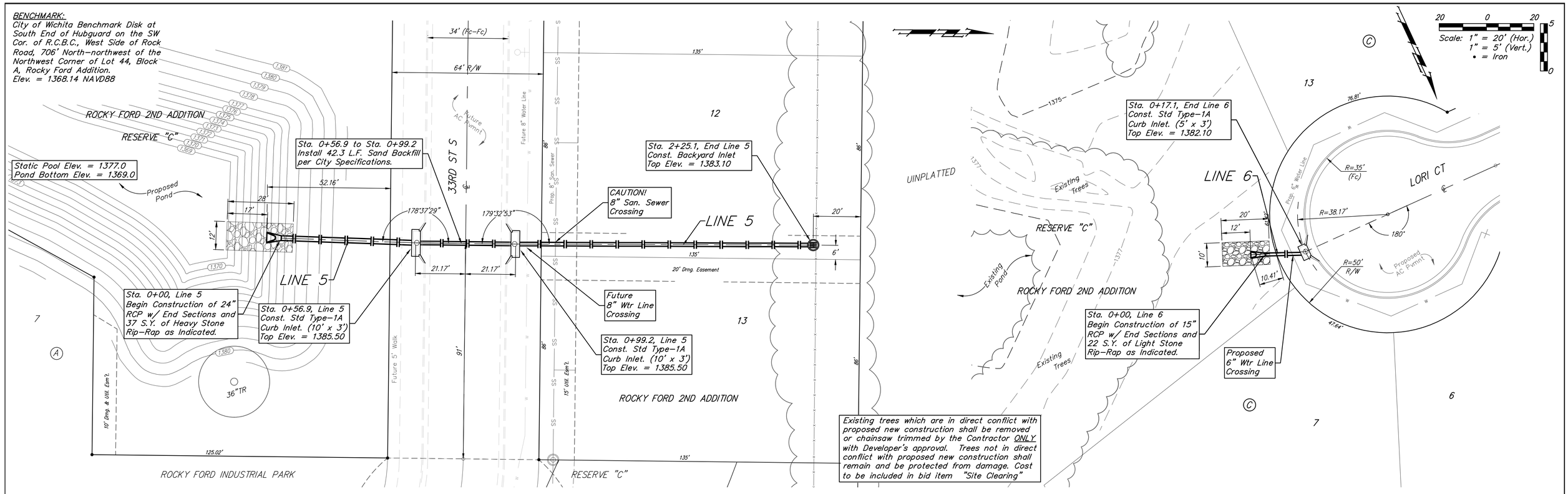

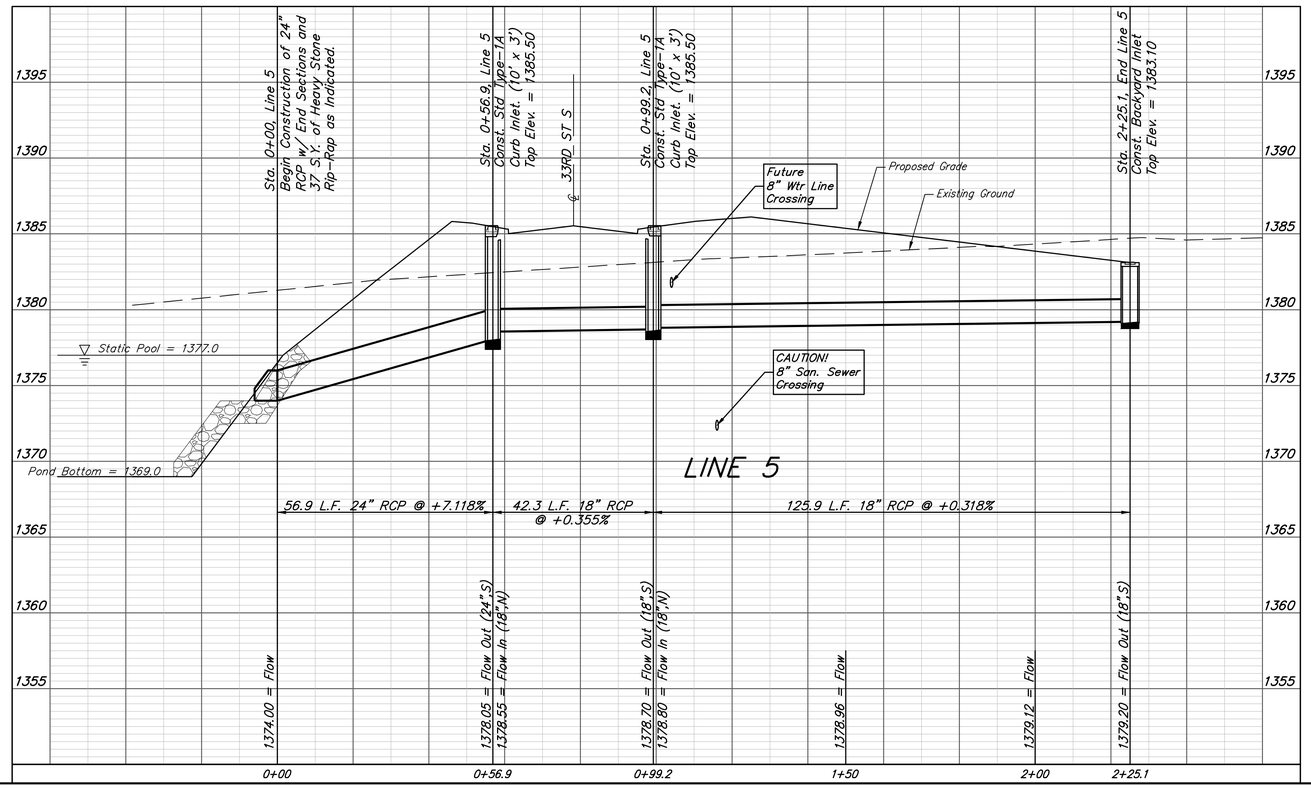

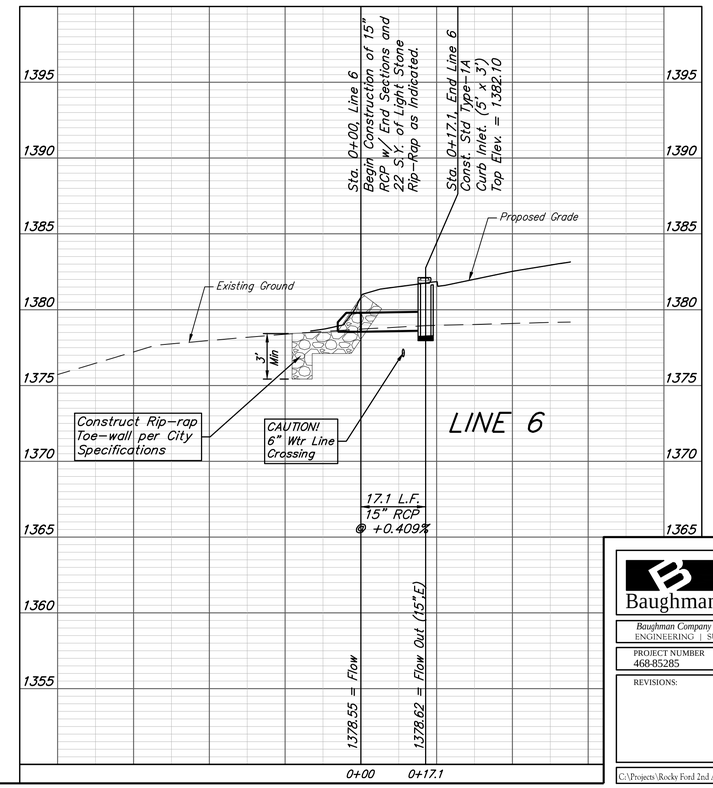

Baughman

Rocky Ford 2nd Addition

LINE 5 & LINE 6

STORMWATER DRAIN #433

Baughman Company, P.A. 315 Ellis St. Wichita, KS 67211 P 316-262-7271 F 316-262-0149
ENGINEERING | SURVEYING | PLANNING | LANDSCAPE ARCHITECTURE

PROJECT NUMBER 468-85285	DESIGN AEG / DRAWN JAK
REVISIONS:	APPROVED / DATE 5/01/18
	SCALE Noted
	SHEET 6 OF 21

C:\Projects\Rocky Ford 2nd Addition_\Engineering\SWD_17-12-E891\SWS Plans.dwg