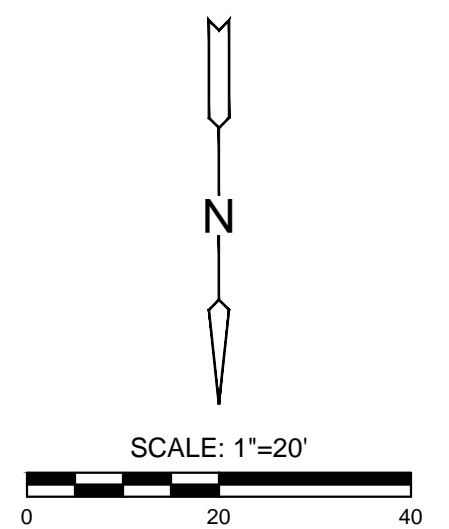
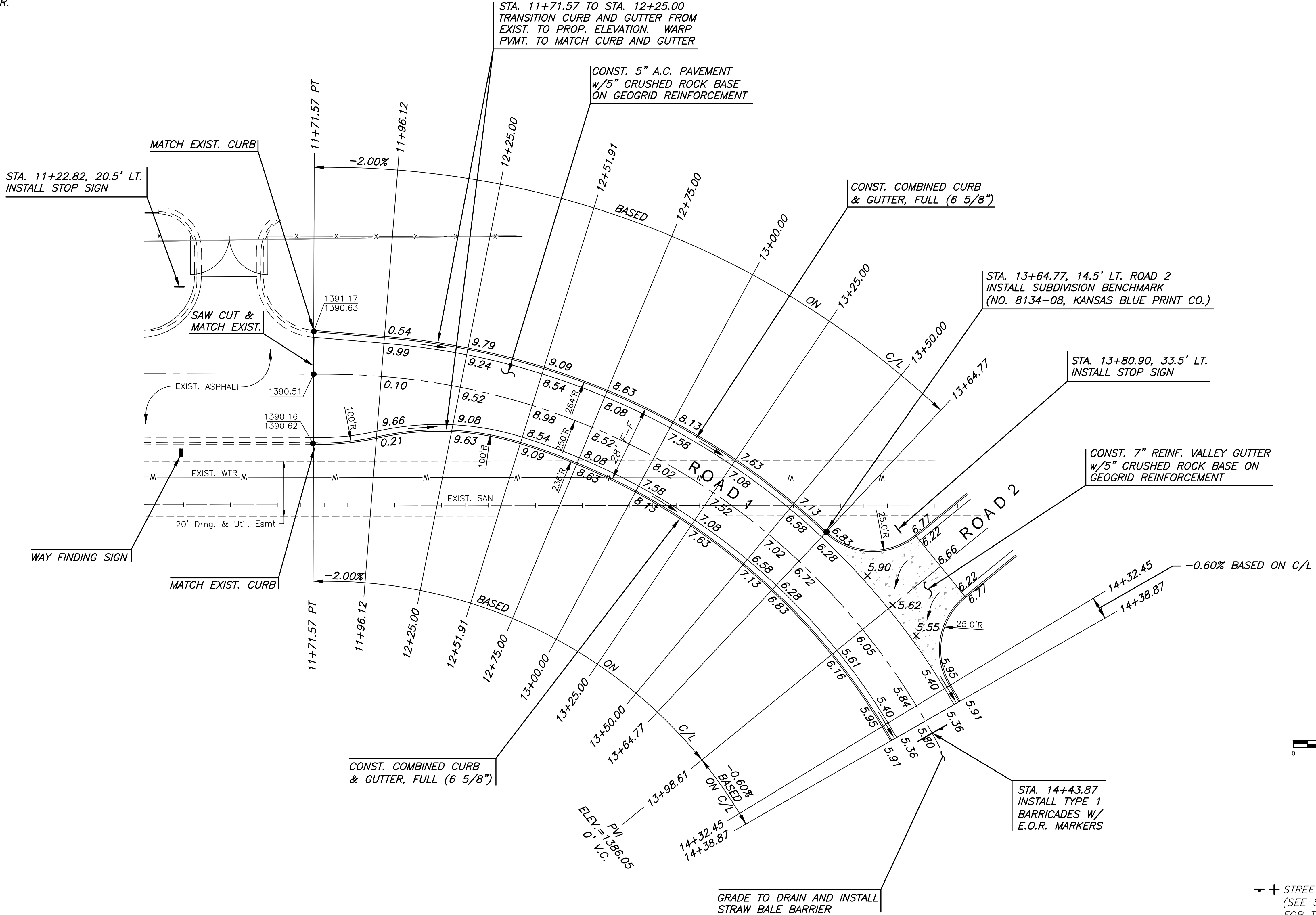


J:\PROJECTS\2017\1701010567_COW_STRYKER\170567 CAD\SHS\505 CIVIL\PAV\17567-05-5201.DWG
 PLOTTED: Wednesday, May 02, 2018 @ 02:29PM

SUBDIVISION BENCH MARKS				
NO.	STREET AND STATION	FROM CL	DESCRIPTION	ELEVATIONS
1	ROAD 1, STA. 13+64.77	14.5' LT	TOP OF CURB AT E END OF VALLEY GUTTER OF ROAD 2	

NOTE: CONTRACTOR SHALL INSTALL SUBDIVISION BENCH MARKS ("FLAT SURVEY MARKERS NO. 8134-08 3" TOP DIAMETER" PROVIDED BY KANSAS BLUE PRINT CO., INC.) COSTS TO BE CONSIDERED SUBSIDIARY TO CONSTRUCTION OF COMBINED CURB AND GUTTER.




LEGEND

✦ + STREET SIGN & SIGN LOCATION
(SEE SIGN ASSEMBLY TABLE
FOR TYPE & STATION OF SIGN)

NOTE:
TOP OF CURB ELEVATIONS SHOWN
ARE FOR FULL CURB. CONSTRUCT
CURB AND GUTTER AS NOTED.



PAVING, LANDSCAPE & UTILITIES FOR
STRYKER SPORTS
 WICHITA, KANSAS



©2018
MKEC Engineering
All Rights Reserved
www.mkec.com
These drawings and their contents,
including, but not limited to, all concepts,
designs, & ideas are the exclusive
property of MKEC Engineering (MKEC),
and may not be used or reproduced in any
way without the express consent of MKEC.

ROAD 1		
PROJECT NO.	1701010567	
DATE	MAY 2, 2018	
SCALE	1" = 20'	
DESIGNED	DRAWN	CHECKED
DFL	RWB	MAB
NO.	REVISION	DATE
0	ISSUED FOR CONST.	05-02-18
SHEET NO.		
11 OF 102		