


PLOTTED: Wednesday, May 02, 2018 @ 02:35PM

J:\PROJECTS\2017\1701010567_COW_STRYKER\170567_CAD\SHTS\05_CIVIL\PAV\17567-05-5205.DWG

PAVING, LANDSCAPE & UTILITIES FOR
STRYKER SPORTS
WICHITA, KANSAS



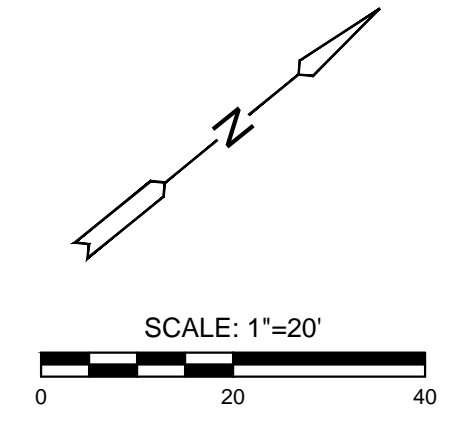
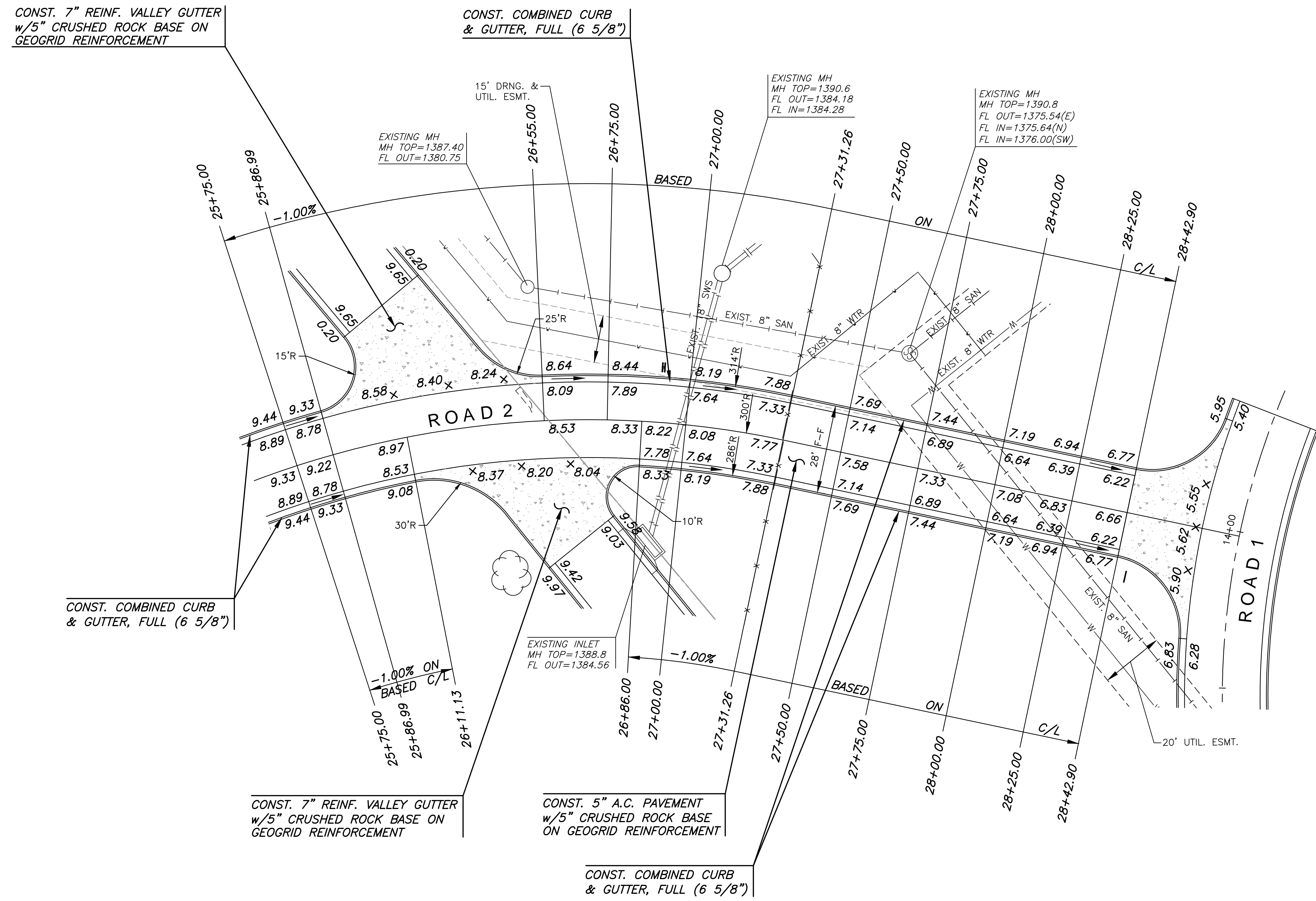
©2018 MKEC Engineering All Rights Reserved
www.mkec.com
These drawings and their contents, including, but not limited to, all concepts, designs, & ideas are the exclusive property of MKEC Engineering (MKEC), and may not be used or reproduced in any way without the express consent of MKEC.

ROAD 2
25+75 - 28+50

PROJECT NO.	1701010567
DATE	MAY 2, 2018
SCALE	1" = 20'
DESIGNED	DFL
DRAWN	RWB
CHECKED	MAB

NO.	REVISION	DATE
0	ISSUED FOR CONST.	05-02-18

SHEET NO.
15 OF 102



LEGEND

✚ STREET SIGN & SIGN LOCATION
(SEE SIGN ASSEMBLY TABLE
FOR TYPE & STATION OF SIGN)

NOTE:
TOP OF CURB ELEVATIONS SHOWN
ARE FOR FULL CURB. CONSTRUCT
CURB AND GUTTER AS NOTED.