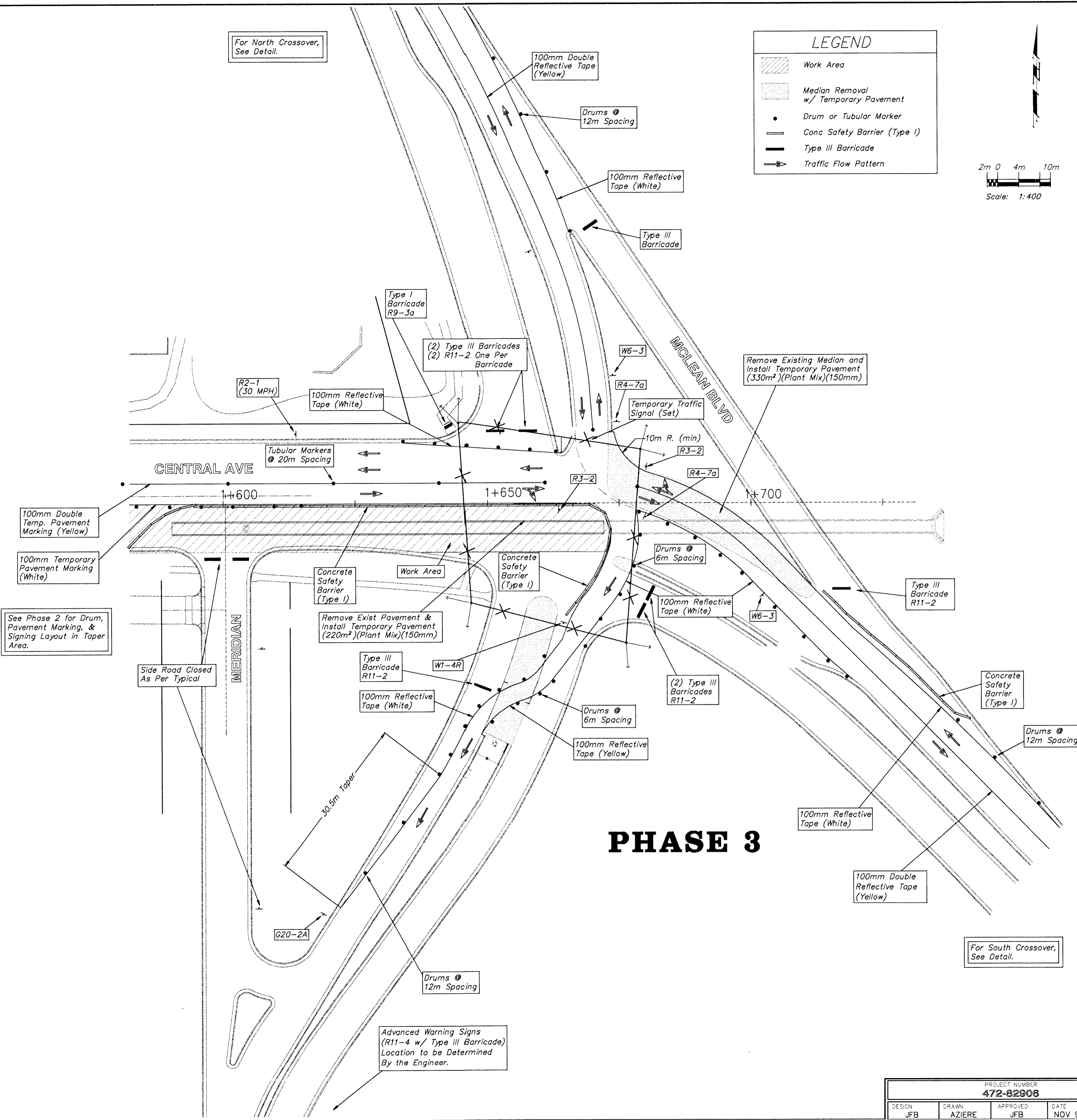
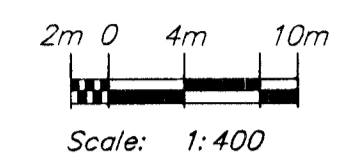


FHWA REGION NO.	STATE	PROJECT NO.	FISCAL YEAR	SHEET NO.	TOTAL SHEETS
7	KANSAS	87N-0094-01	1998	169	202

For North Crossover, See Detail.

LEGEND

- Work Area
- Median Removal w/ Temporary Pavement
- Drum or Tubular Marker
- Conc Safety Barrier (Type I)
- Type III Barricade
- Traffic Flow Pattern

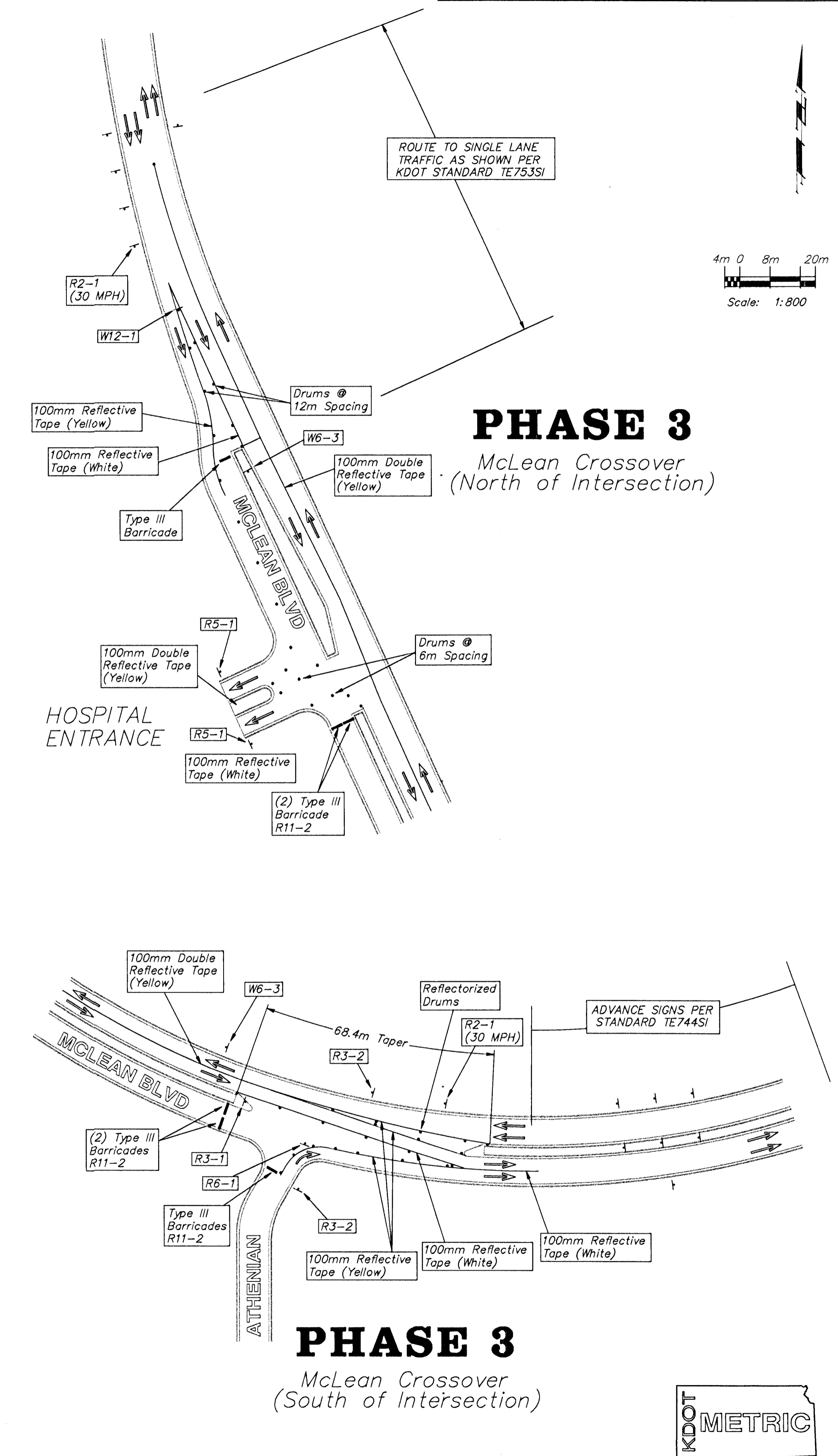
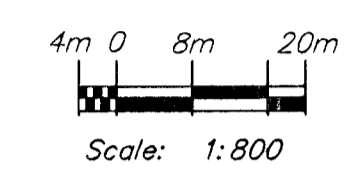


See Phase 2 for Drum, Pavement Marking, & Signing Layout in Taper Area.

Side Road Closed As Per Typical

For South Crossover, See Detail.

PHASE 3



ROUTE TO SINGLE LANE TRAFFIC AS SHOWN PER KDOT STANDARD TE753SI

PHASE 3
McLean Crossover
(North of Intersection)

PHASE 3
McLean Crossover
(South of Intersection)



PROJECT NUMBER 472-82906				PROJECT NUMBER 95-05-EO26	
DESIGN JFB	DRAWN AZIERE	APPROVED JFB	DATE NOV 98	SCALE NOTE	DIRECTOR CENTZOO
				SHEET NAME CONSEQ3	

CENTRAL & MCLEAN INTERSECTION
TRAFFIC CONTROL

BAUGHMAN COMPANY P.A.
ENGINEERING, SURVEYING, & PLANNING
315-262-7271 • 315 ELLIS • WICHITA, KANSAS 67211

SHEET
169
OF
202