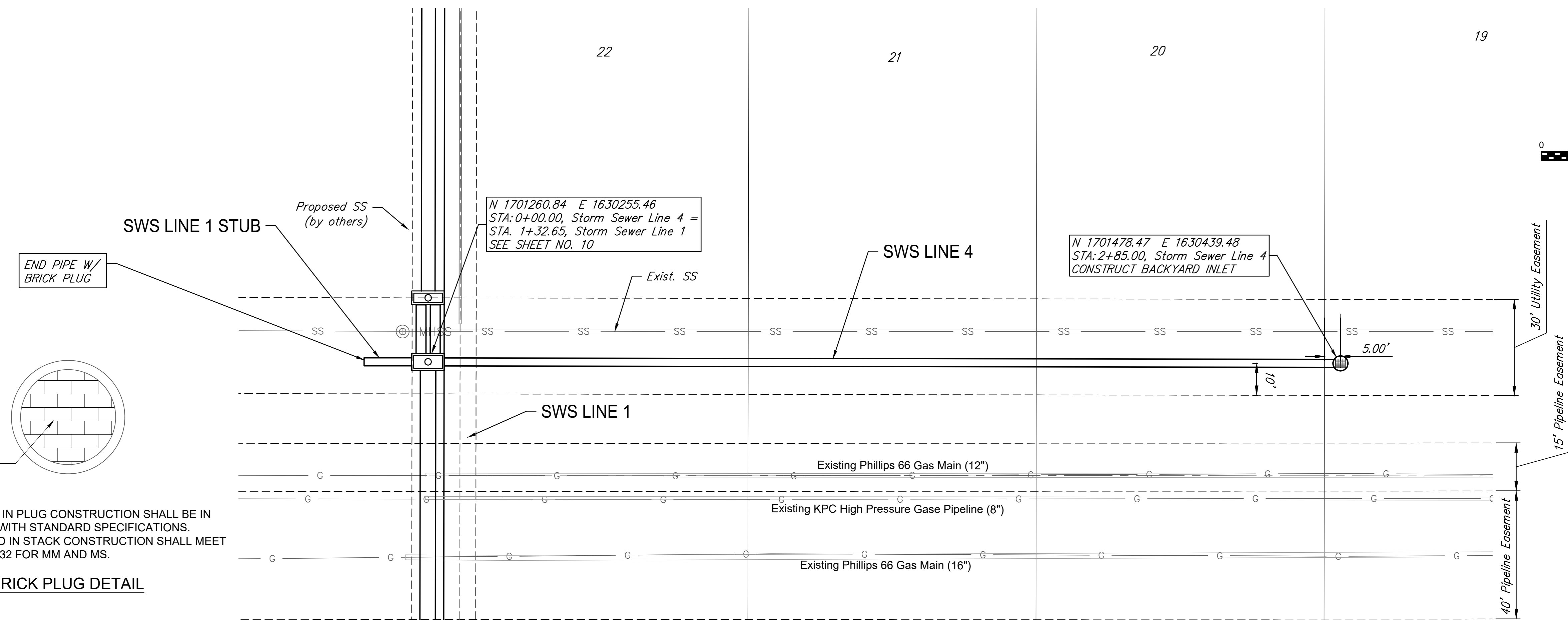
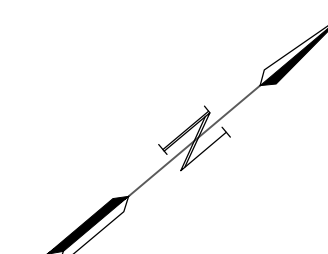
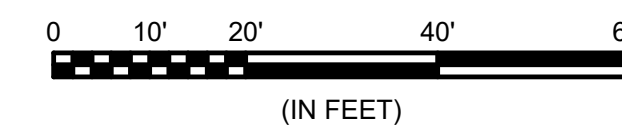




© 2018 GARVER, LLC
 THIS DOCUMENT, ALONG WITH THE IDEAS AND DESIGNS CONVEYED HEREIN, SHALL BE CONSIDERED INSTRUMENTS OF PROFESSIONAL SERVICE AND ARE PROPERTY OF GARVER, LLC. ANY USE, REPRODUCTION, OR DISTRIBUTION OF THIS DOCUMENT, ALONG WITH THE IDEAS AND DESIGN CONTAINED HEREIN, IS PROHIBITED UNLESS AUTHORIZED IN WRITING BY GARVER, LLC OR EXPLICITLY ALLOWED IN THE GOVERNING PROFESSIONAL SERVICES AGREEMENT FOR THIS WORK.



END PIPE W/
BRICK PLUG

SWS LINE 1 STUB

Proposed SS
(by others)

N 1701260.84 E 1630255.46
STA: 0+00.00, Storm Sewer Line 4 =
STA: 1+32.65, Storm Sewer Line 1
SEE SHEET NO. 10

Exist. SS

SWS LINE 4

N 1701478.47 E 1630439.48
STA: 2+85.00, Storm Sewer Line 4
CONSTRUCT BACKYARD INLET

5.00'

30' Utility Easement

15' Pipeline Easement

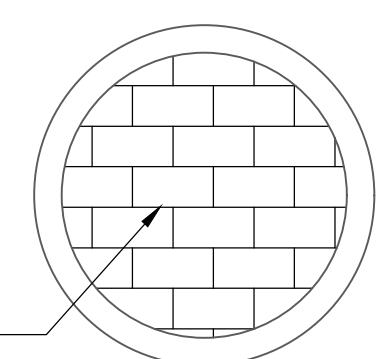
Existing Phillips 66 Gas Main (12")

Existing KPC High Pressure Gase Pipeline (8")

Existing Phillips 66 Gas Main (16")

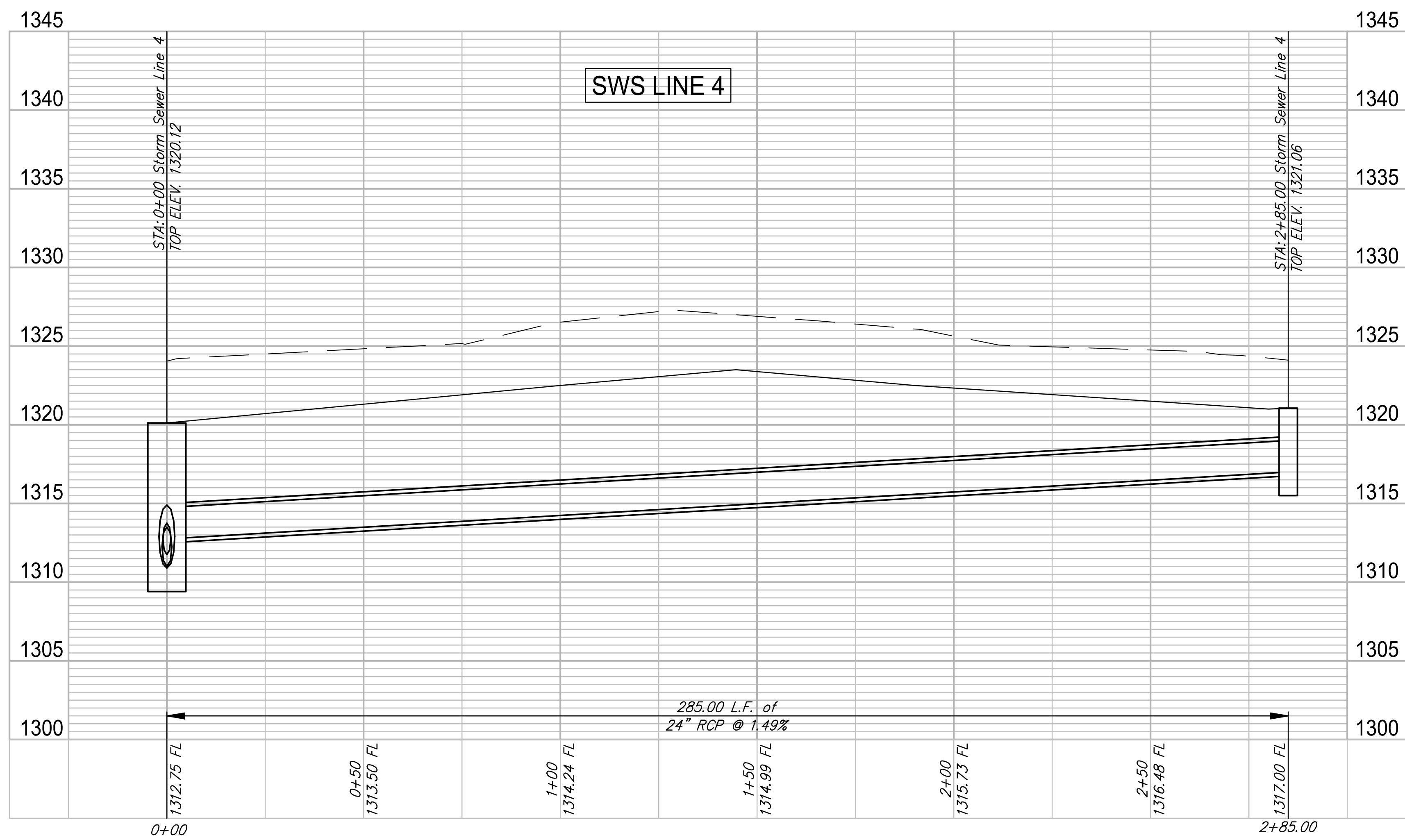
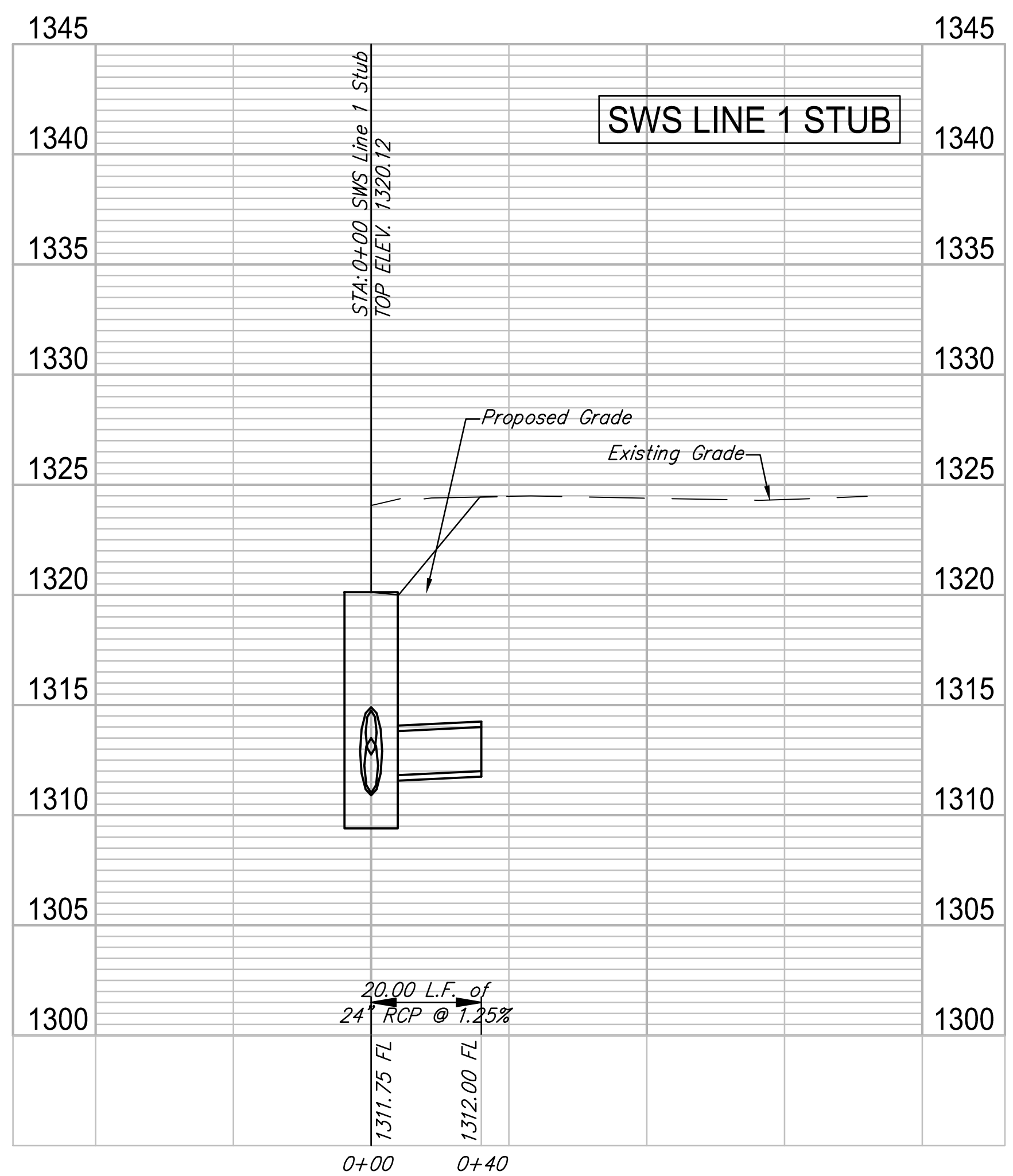
40' Pipeline Easement

8" BRICK MASONRY



- MORTAR USED IN PLUG CONSTRUCTION SHALL BE IN ACCORDANCE WITH STANDARD SPECIFICATIONS.
- ALL BRICK USED IN STACK CONSTRUCTION SHALL MEET GRADE ASTM C32 FOR MM AND MS.

BRICK PLUG DETAIL



REV.	DATE	DESCRIPTION	BY



City of Wichita, KS
 Project #: 468-85241
 OCA: 751566
 Emerald Bay 3rd
 Storm Water Drain Project

SWS Line 4

JOB NO.: 17264883
 DATE: Feb. 2018
 DESIGNED BY: EJJ
 DRAWN BY: EJJ

BAR IS ONE INCH ON ORIGINAL DRAWING
 0 1" IF NOT ONE INCH ON THIS SHEET, ADJUST SCALES ACCORDINGLY.

SHEET NUMBER

TOTAL SHEETS **18** OF **41**

File: L:\2017\17264883 - Emerald Bay 3rd Improvements\Drawings\C3D\SWD\16 SWS Line 4.dwg Last Save: 4/17/2018 9:29 AM Last saved by: DRSlandrich
 Last plotted by: Glover, Eric J. Plot Style: --- Plot Scale: 1:2.5849 Plot Date: 4/17/2018 10:50 AM Plotter used: None