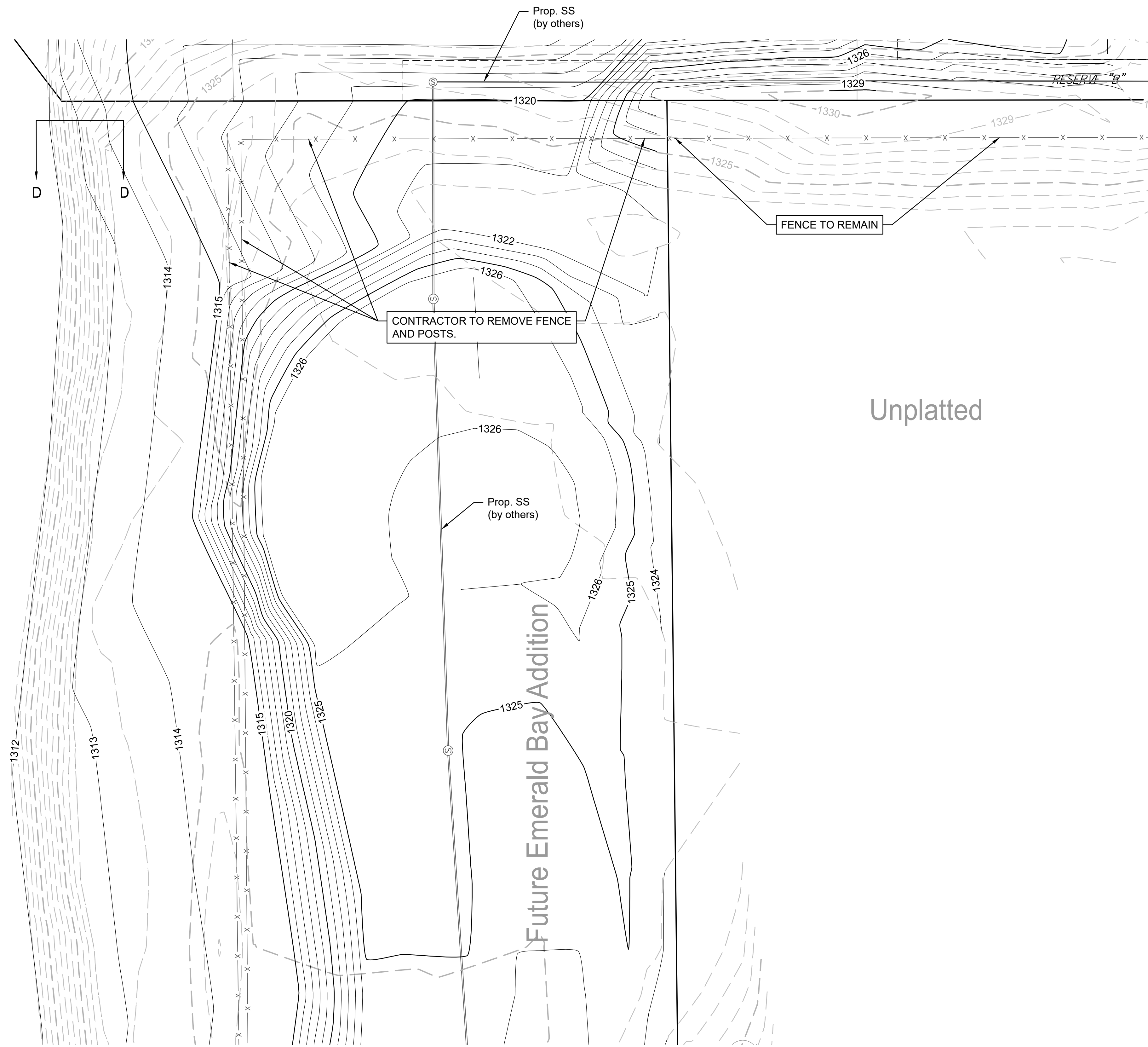


File: L:\2017\17264883 - Emerald Bay 3rd Improvements\Drawings\C3D\SVD\Site Grading South.dwg, Last Save: 3/29/2018 7:52 AM, Last saved by: DRS\standrich
 Last plotted by: Glover, Eric J., Plot Style: ---, Plot Scale: 1:2.5849, Plot Date: 4/17/2018 10:46 AM, Plotter used: None

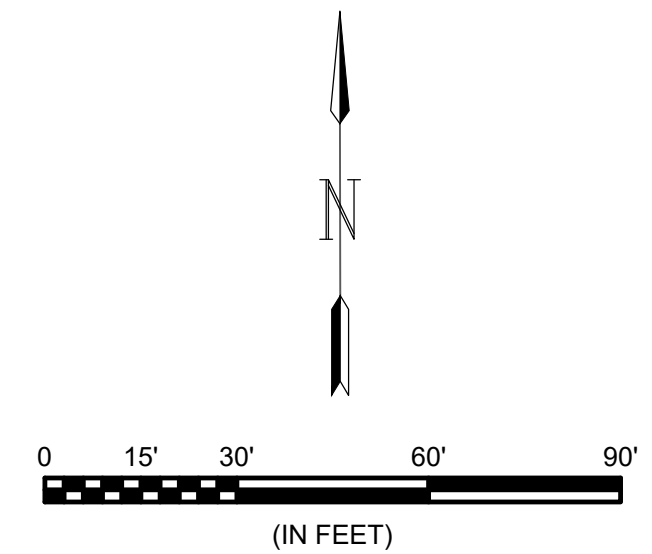
Existing Lake



Future Emerald Bay Addition

Unplatted

SEE SHEET NO. 3 FOR TYPICAL GRADING SECTIONS.




- Proposed Contour ——— XXXX ———
- Existing Contour - - - - - XXXX - - - - -
- Existing Fence ——— X ——— X



© 2018 GARVER, LLC
 THIS DOCUMENT, ALONG WITH THE IDEAS AND DESIGNS CONVEYED HEREIN, SHALL BE CONSIDERED INSTRUMENTS OF PROFESSIONAL SERVICE AND ARE PROPERTY OF GARVER, LLC. ANY USE, REPRODUCTION, OR DISTRIBUTION OF THIS DOCUMENT, ALONG WITH THE IDEAS AND DESIGN CONTAINED HEREIN, IS PROHIBITED UNLESS AUTHORIZED IN WRITING BY GARVER, LLC OR EXPLICITLY ALLOWED IN THE GOVERNING PROFESSIONAL SERVICES AGREEMENT FOR THIS WORK.

REV.	DATE	DESCRIPTION	BY


 City of Wichita, KS
 Project #: 468-85241
 OCA: 751566
 Emerald Bay 3rd
 Storm Water Drain Project

Site Grading
 (South 1 of 4)

JOB NO.: 17264883
 DATE: Feb. 2018
 DESIGNED BY: EJG
 DRAWN BY: EJG

BAR IS ONE INCH ON ORIGINAL DRAWING
 0 1" IF NOT ONE INCH ON THIS SHEET, ADJUST SCALES ACCORDINGLY.

SHEET NUMBER
 TOTAL SHEETS **8** OF **41**