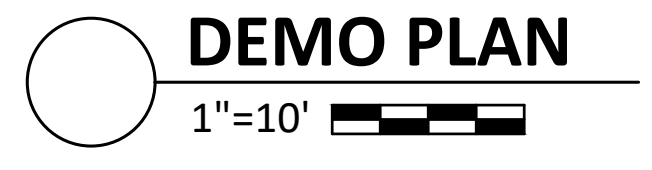
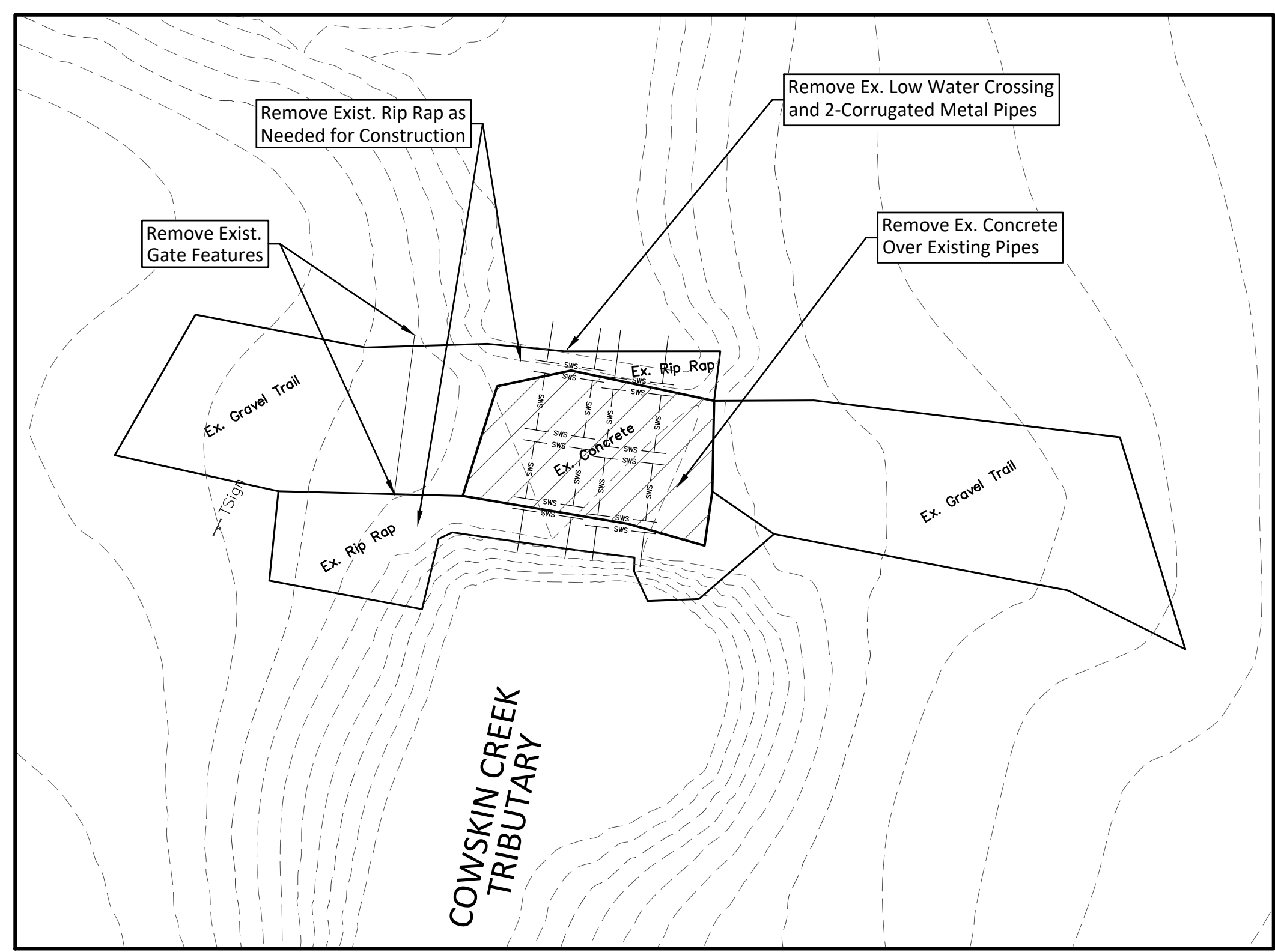
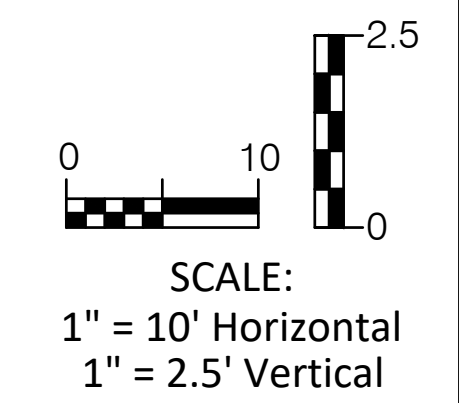
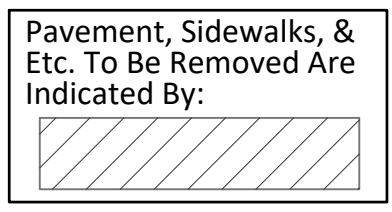


**BENCHMARK:**  
 BM #1 - Chiseled Crowsfoot on a Westar/Electric Manhole, 100' West & 30' South of the Section Corner (Point #204)  
 Elev. = 1308.31 (NAVD 88)



NOTE: All Removal of the Existing Low Water Crossing to be SUBSIDIARY to the Lump Sum Bid Item "Removal of Existing Structures".

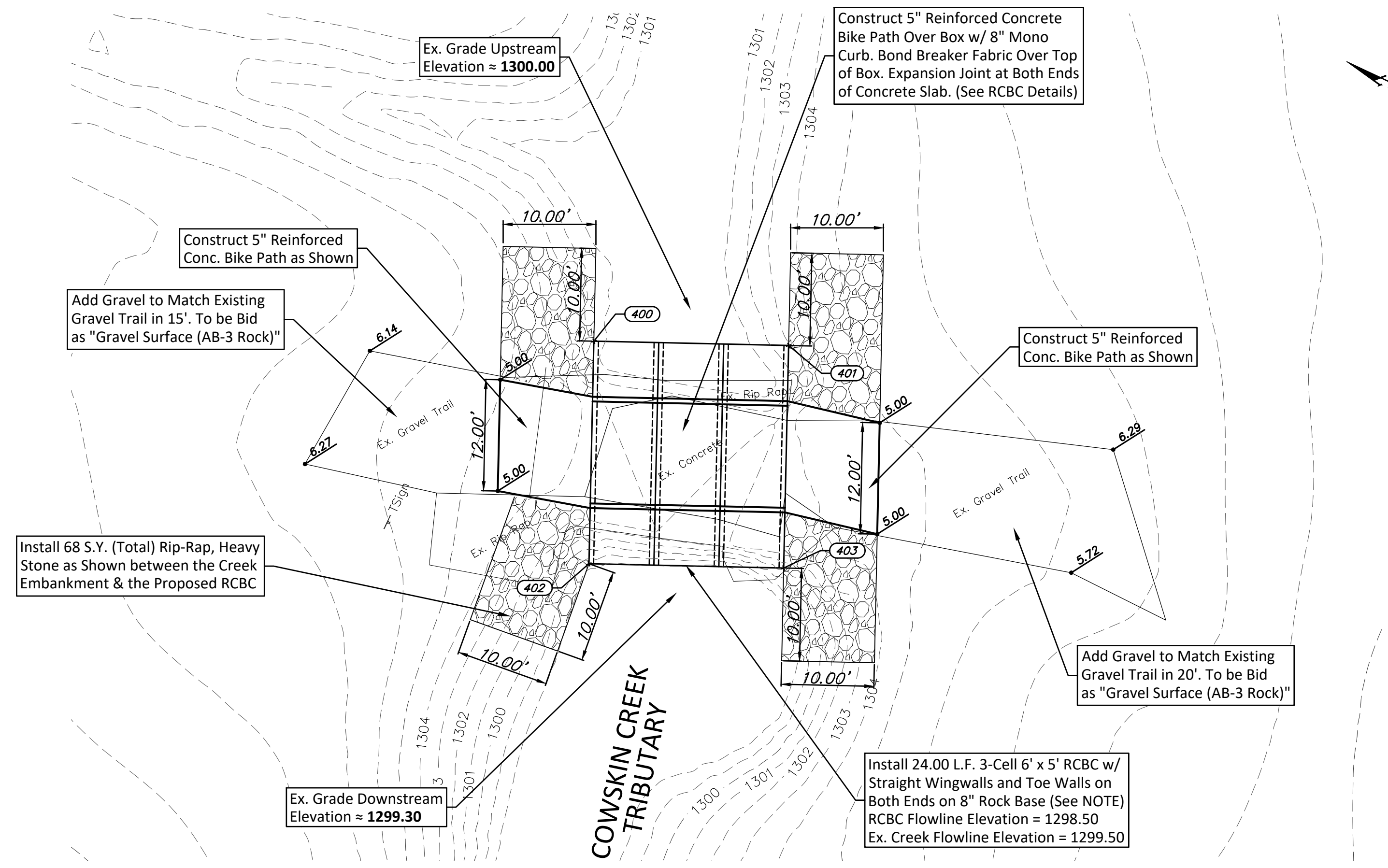


NOTE: The Bottom of the RCBC Box to be Silted In Naturally as the Creek Begins to Flow Through the Box.

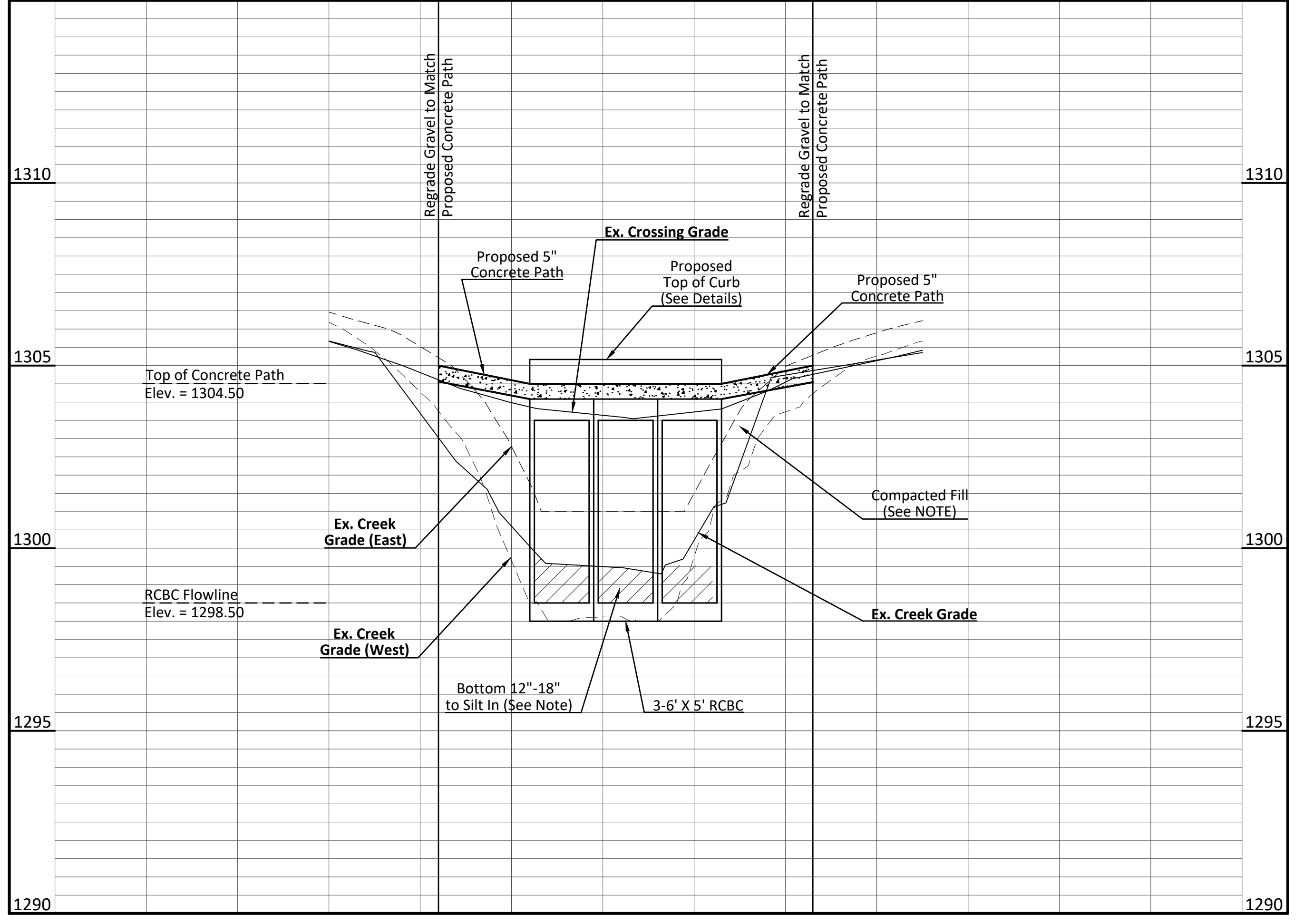
NOTE: Contractor to Use Dirt Fill on Site for Construction of Temporary Cofferdams & as Necessary for Backfill around the RCBC. Dirt from Site to be Used from a City of Wichita Approved Area of the Park.

NOTE: Each RCBC Joint to be Restrained at 4 Places (See Detail, Sheet 05). Crushed Rock Base Under RCBC to be Subsidiary to "RCBC Installation".

POINT TABLE			
POINT #	RAW DESCRIPTION	NORTHING	EASTING
400	CORNER	1677394.3785	1615293.9800
401	CORNER	1677375.1547	1615302.4325
402	CORNER	1677384.7185	1615272.0099
403	CORNER	1677365.4947	1615280.4624



**LOW WATER CROSSING 1**



**BAUGHMAN COMPANY**  
 315 Ellis St. Wichita, KS 67211 316-262-7271  
 baughmanco.com  
**BAUGHMAN**  
 CAPITAL IMPROVEMENT PROJECT  
**NORTH LOW WATER CROSSING of the COWSKIN CREEK**  
 PAWNEE PRAIRIE PARK - LOW WATER CROSSINGS  
 PROJECT NUMBER: 468-85333  
 INTERNAL NUMBER: 17-11-E865  
 DESIGN: TV  
 DRAWN: LP  
 DATE: JUN, 2018  
 SHEET  
 OF  
**2**  
**8**