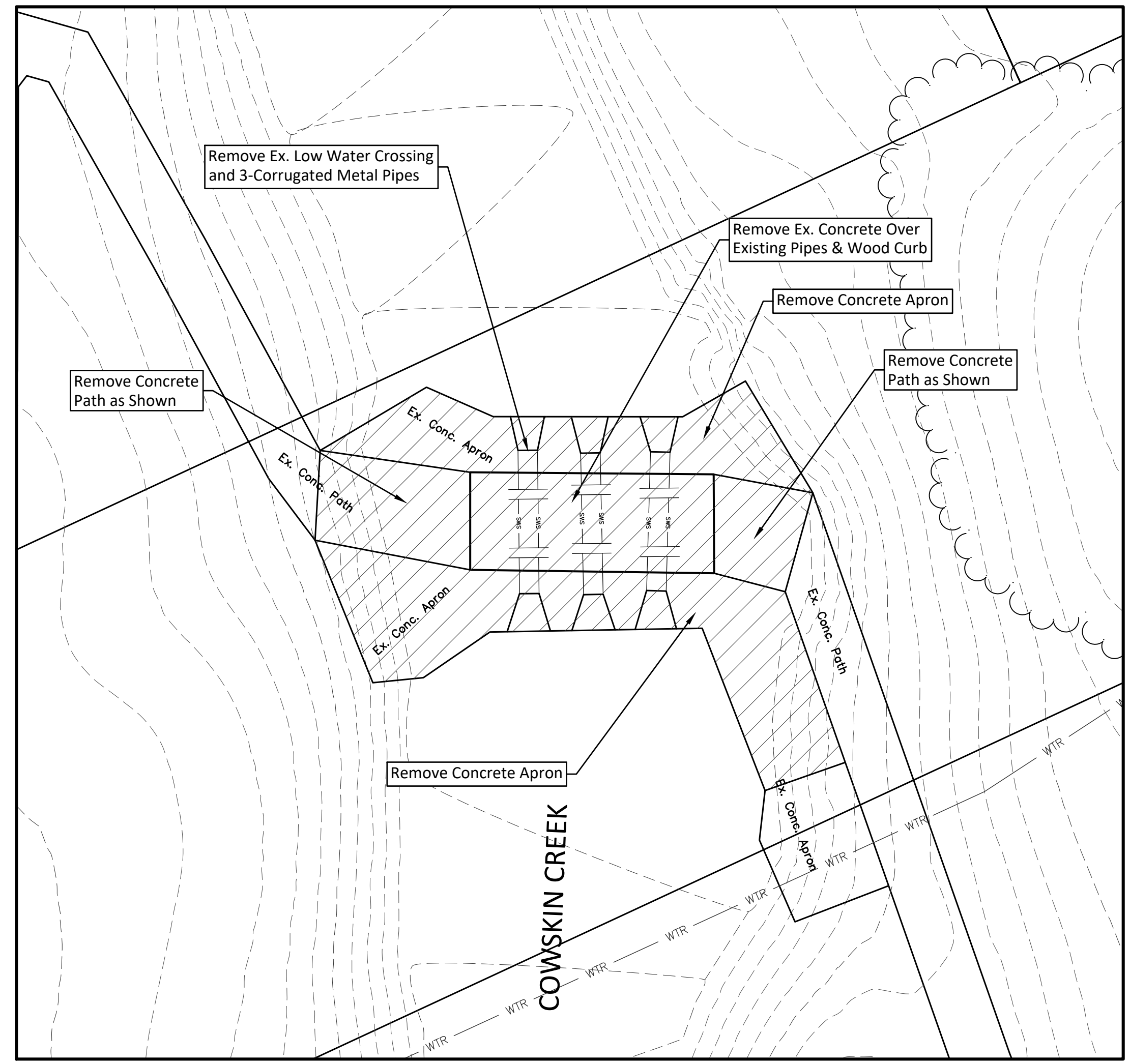
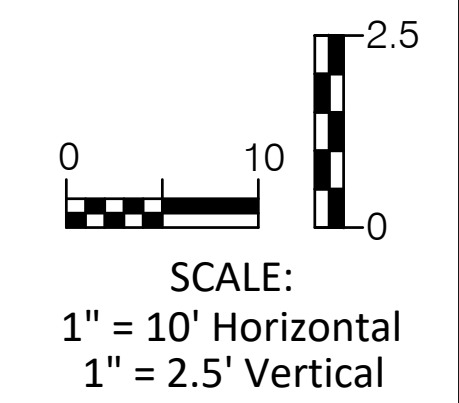


**BENCHMARK:**  
 BM #3 - Chiseled Crowsfoot on a SWS Manhole, 310' East of the Centerline of Yellowstone St. and on the Centerline of Pawnee St. Elev. = 1309.91 (NAVD 88)  
 BM #4 - Chiseled "X" in the Sidewalk, 25' West & 50' South of the Section Corner (Point #77) Elev. = 1300.53 (NAVD 88)

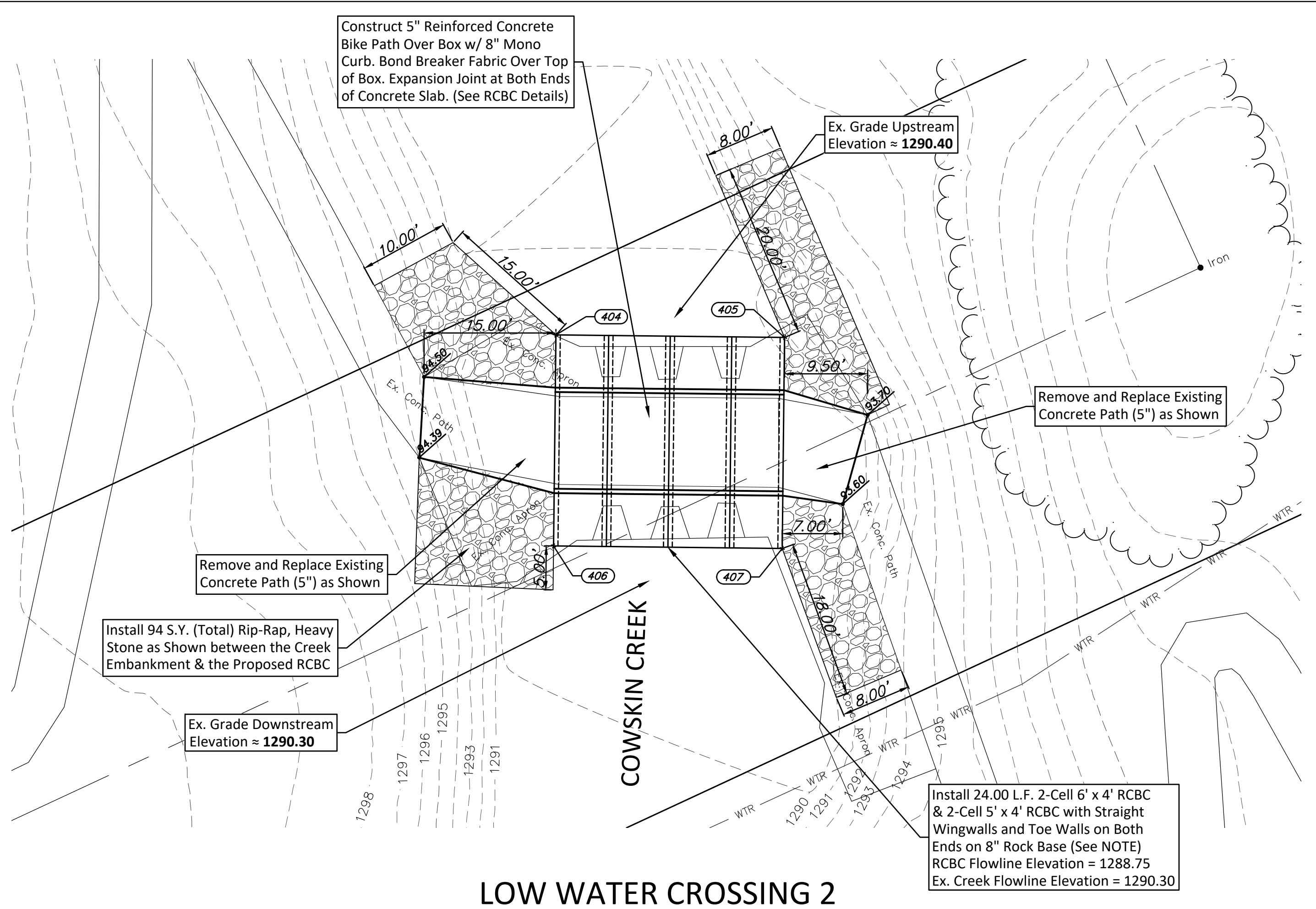


**DEMO PLAN**  
 1"=10'

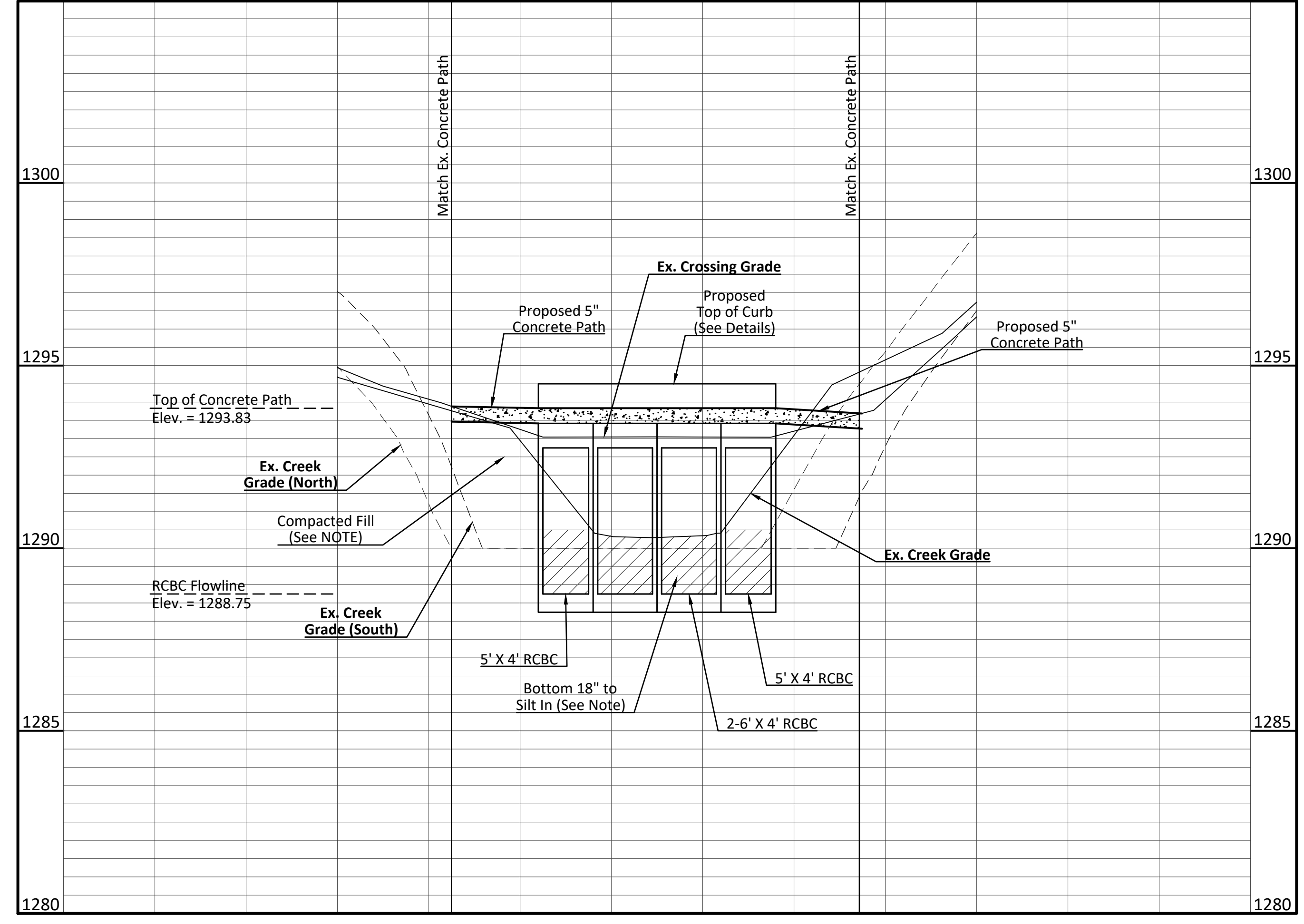
NOTE: All Removal of the Existing Low Water Crossing to be SUBSIDIARY to the Lump Sum Bid Item "Removal of Existing Structures".  
 Pavement, Sidewalks, & Etc. To Be Removed Are Indicated By:

POINT TABLE			
POINT #	RAW DESCRIPTION	NORTHING	EASTING
404	CORNER	1672289.3838	1615419.9986
405	CORNER	1672278.9601	1615443.8176
406	CORNER	1672267.3970	1615410.3767
407	CORNER	1672256.9733	1615434.1958

NOTE: The Bottom of the RCBC Box to be Silted In Naturally as the Creek Begins to Flow Through the Box.  
 NOTE: Contractor to Use Dirt Fill on Site for Construction of Temporary Cofferdams & as Necessary for Backfill around the RCBC. Dirt from Site to be Used from a City of Wichita Approved Area of the Park.  
 NOTE: Each RCBC Joint to be Restrained at 4 Places (See Detail, Sheet 05). Crushed Rock Base Under RCBC to be Subsidiary to "RCBC Installation".



**LOW WATER CROSSING 2**



**BAUGHMAN COMPANY**  
 315 Ellis St. Wichita, KS 67211 316-262-7271  
 baughmanco.com

**BAUGHMAN**

CAPITAL IMPROVEMENT PROJECT  
**SOUTH LOW WATER CROSSING of the COWSKIN CREEK**  
 PAWNEE PRAIRIE PARK - LOW WATER CROSSINGS

PROJECT NUMBER: 468-85333  
 INTERNAL NUMBER: 17-11-E865  
 DESIGN: TV  
 DRAWN: LP  
 DATE: JUN, 2018  
 SHEET  
 OF  
**3**  
**8**