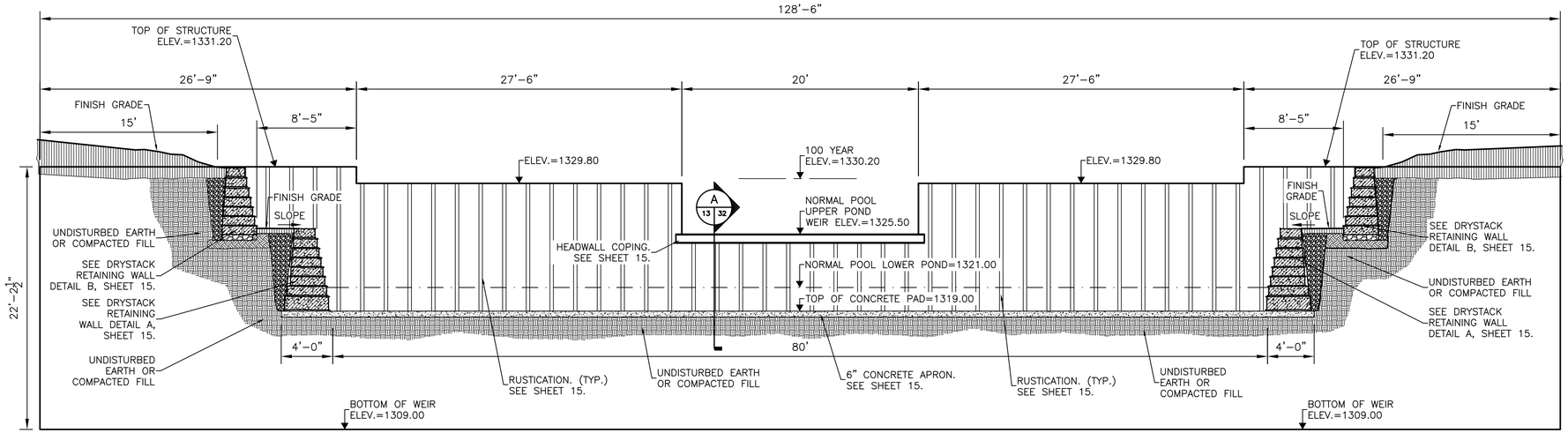

1 WEIR 2 DOWNSTREAM ELEVATION

3/16" = 1'-0"

LEGEND

— —1250— — EXISTING CONTOUR

——1250—— PROPOSED CONTOUR

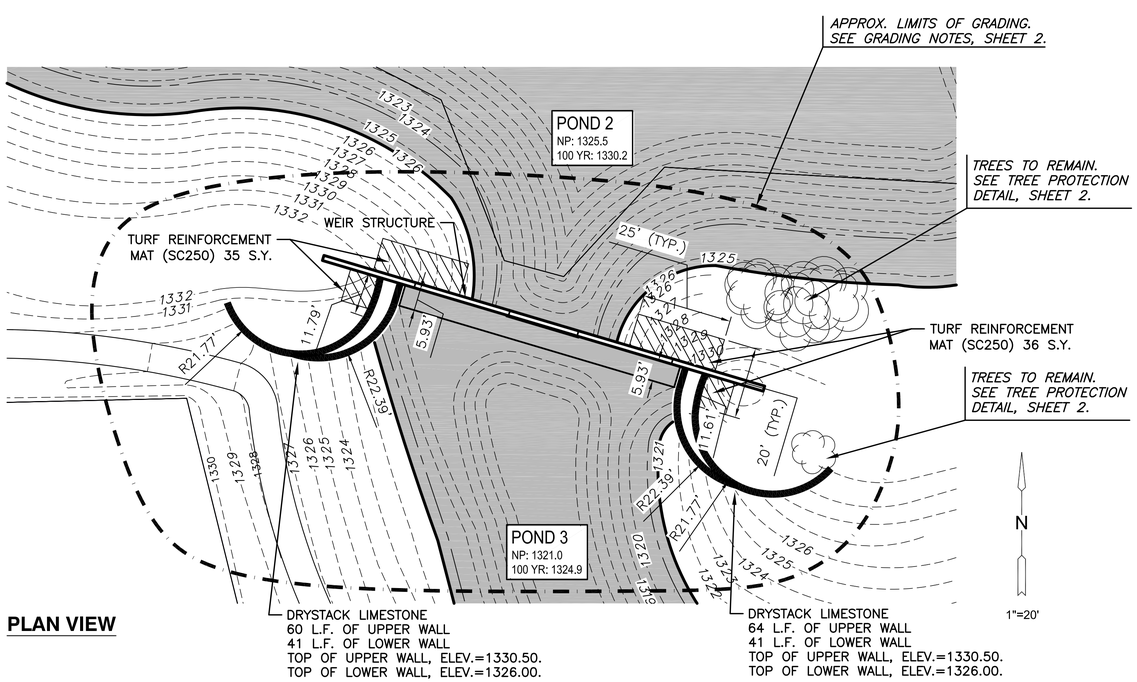

PLAN VIEW

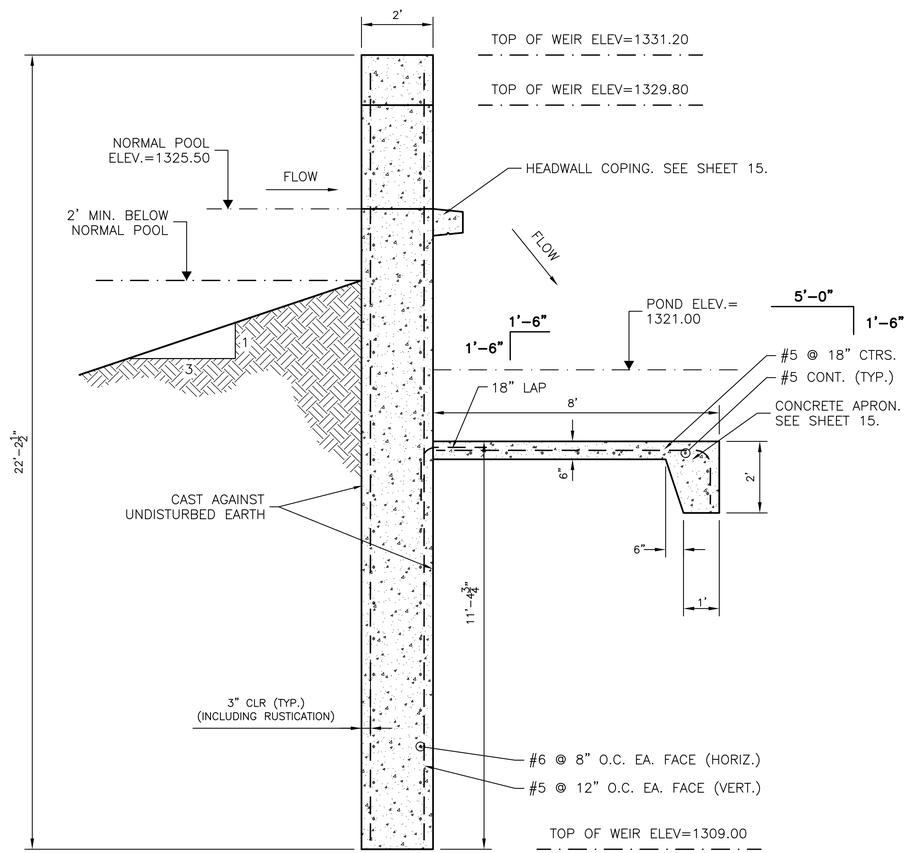

SECTION A WEIR 2

1/2" = 1'-0"

MKEC
Wichita, KS • 316-684-9600

GRADING PLANS FOR

AUBURN LAKES ADDITION

PART B

©2018
MKEC Engineering
All Rights Reserved
www.mkec.com
These drawings and their contents, including, but not limited to, all concepts, designs, & ideas are the exclusive property of MKEC Engineering (MKEC), and may not be used or reproduced in any way without the express consent of MKEC.

WEIR 2 SECTION & ELEVATION

PROJECT NO.	468-85308
DATE	OCT. 2018
SCALE	AS SHOWN

DESIGNED	DRAWN	CHECKED
DML	DML	JAG

NO.	REVISION	DATE

SHEET NO.

13 OF 32

PLOTTED: Wednesday, October 24, 2018 @ 11:58AM

J:\PROJECTS\2016\161010221_PERFECTION_AUBURN_LAKES_16221 CAD\SHTS\05 CIVIL\GRD\PART B\16221-05-12202.DWG