REFER TO SHEET G-0.01 FOR STANDARD DRAWING LEGEND

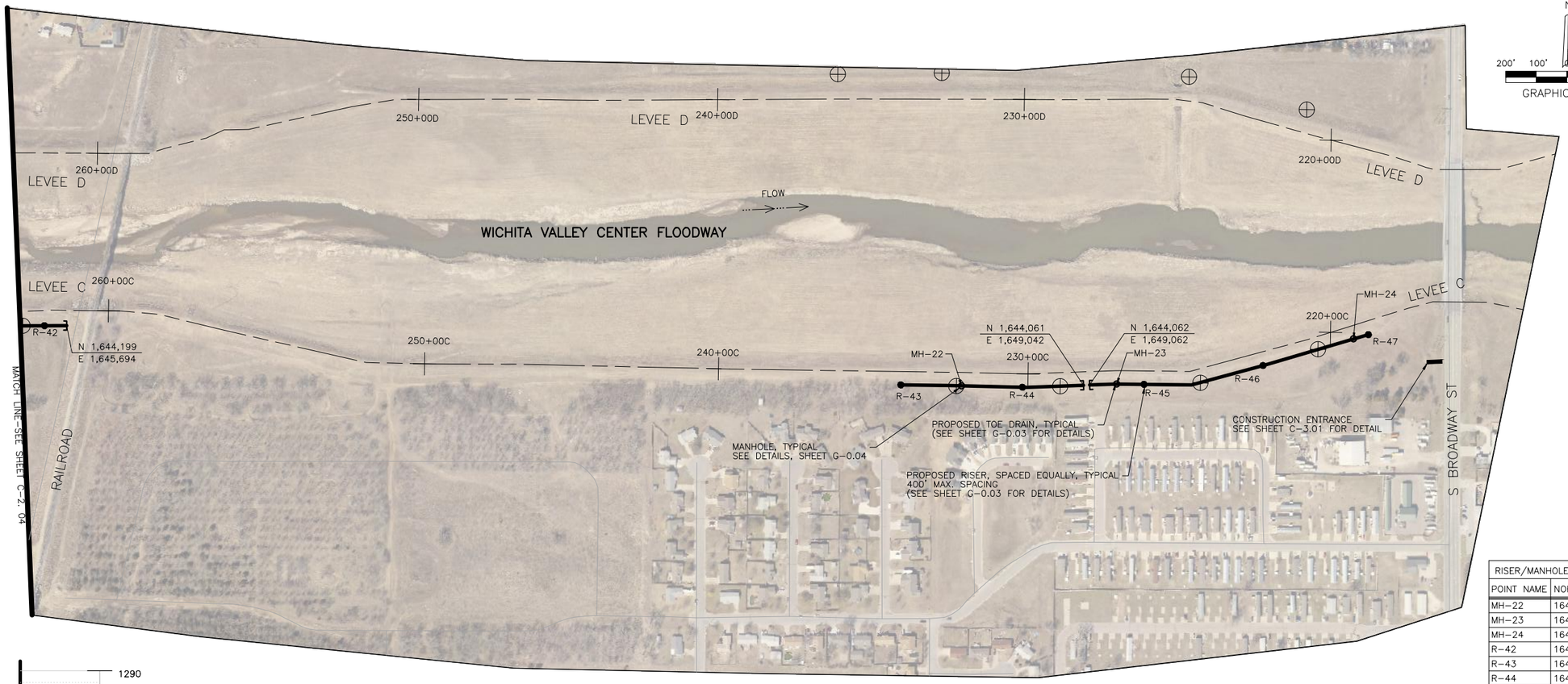

N

200' 100' 0 200'

GRAPHIC SCALE

RISER/MANHOLE COORDINATES		
POINT NAME	NORTHING	EASTING
MH-22	1644052	1648641
MH-23	1644067	1649151
MH-24	1644316	1649931
R-42	1644197	1645620
R-43	1644051	1648441
R-44	1644051	1648841
R-45	1644067	1649240
R-46	1644136	1649631
R-47	1644244	1649976

RISER/MANHOLE COORDINATES AND TOE-DRAIN PIPE INVERT ELEVATIONS ARE BASED LIDAR TOPOGRAPHIC DATA AND MAY REQUIRE MINOR HORIZONTAL AND VERTICAL ADJUSTMENTS TO BE MADE IN THE FIELD. ANY FIELD CHANGES TO THE TOE-DRAIN ALIGNMENT OR PIPE INVERTS SHALL BE APPROVED BY THE CITY OF WICHITA'S STORMWATER ENGINEER.

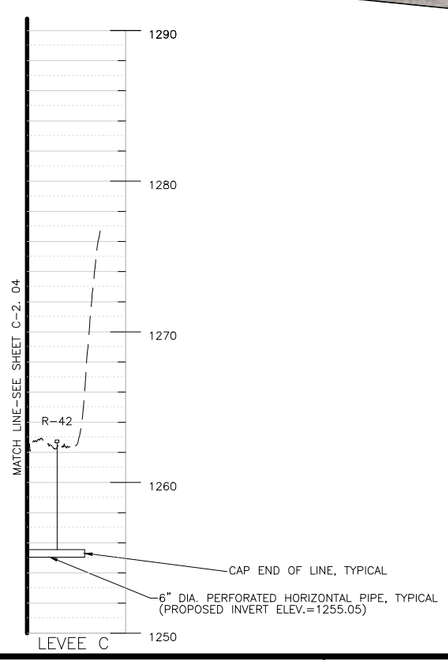

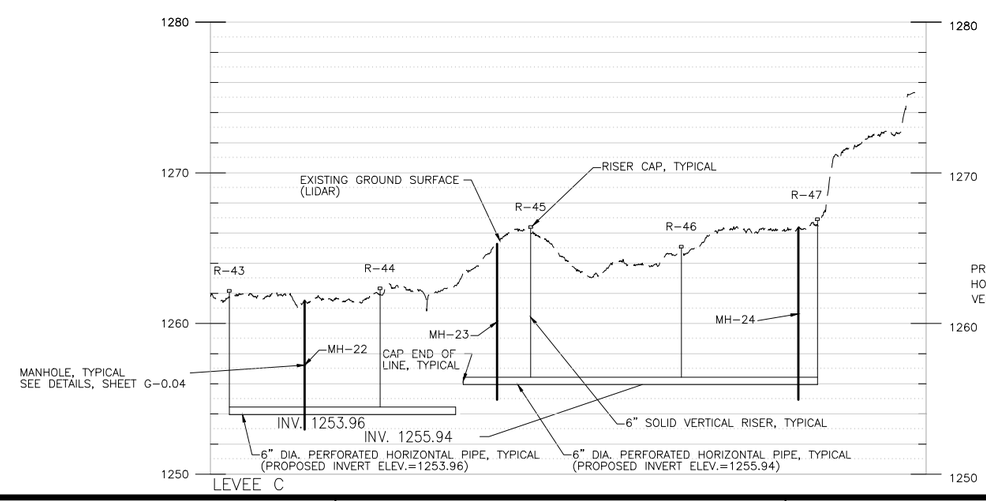

PROFILE SCALE (40:1 EXAGGERATION):
HORIZONTAL: 1"=200'
VERTICAL: 1"=5'

MARK	DESCRIPTION	DATE	APPR

amec
AMEC Earth & Environmental, Inc.
5120 SW Wanamaker
Topeka, Kansas 66604
Phone: (785) 272-6830
Fax: (785) 272-6878

CITY OF WICHITA

LOWER LEVEE "C" TOE DRAIN REPLACEMENT
WICHITA-VALLEY CENTER LOCAL
FLOOD PROTECTION PROJECT
WICHITA, KANSAS

PREPARED FOR
THE CITY OF WICHITA, KANSAS
455 N. Main
Wichita, KS 67202

DESIGNED BY: Larry Sample, PE		DATE: 08-13-2012
DWN BY: RES	CKD BY: LBK	APP BY: L. SAMPLE
FILE NAME: SFILESS		

AMEC PROJ. NO. 5-6150-0001

LEVEE TOE DRAIN PLAN AND PROFILE

C-2.05

SHEET 11 OF 19