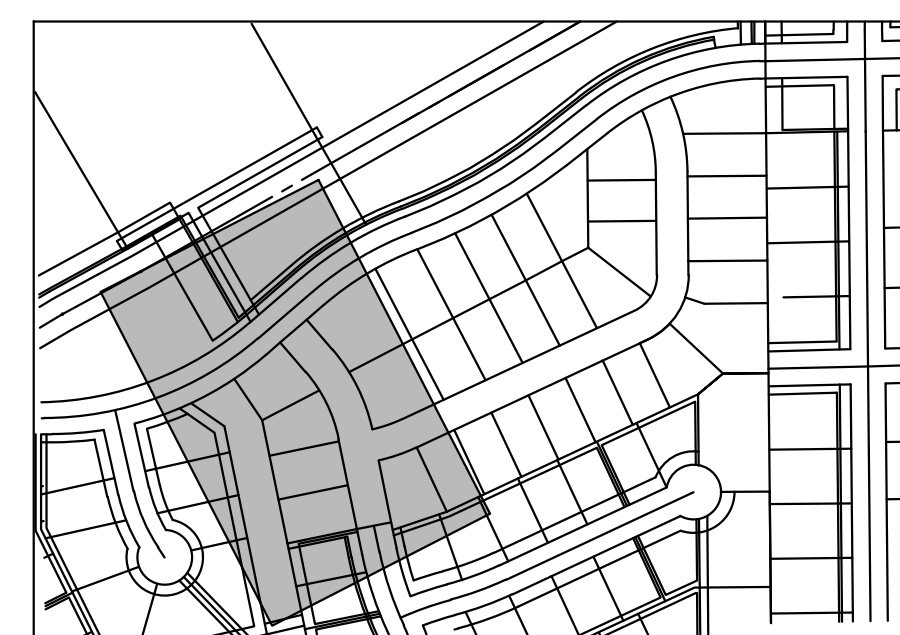
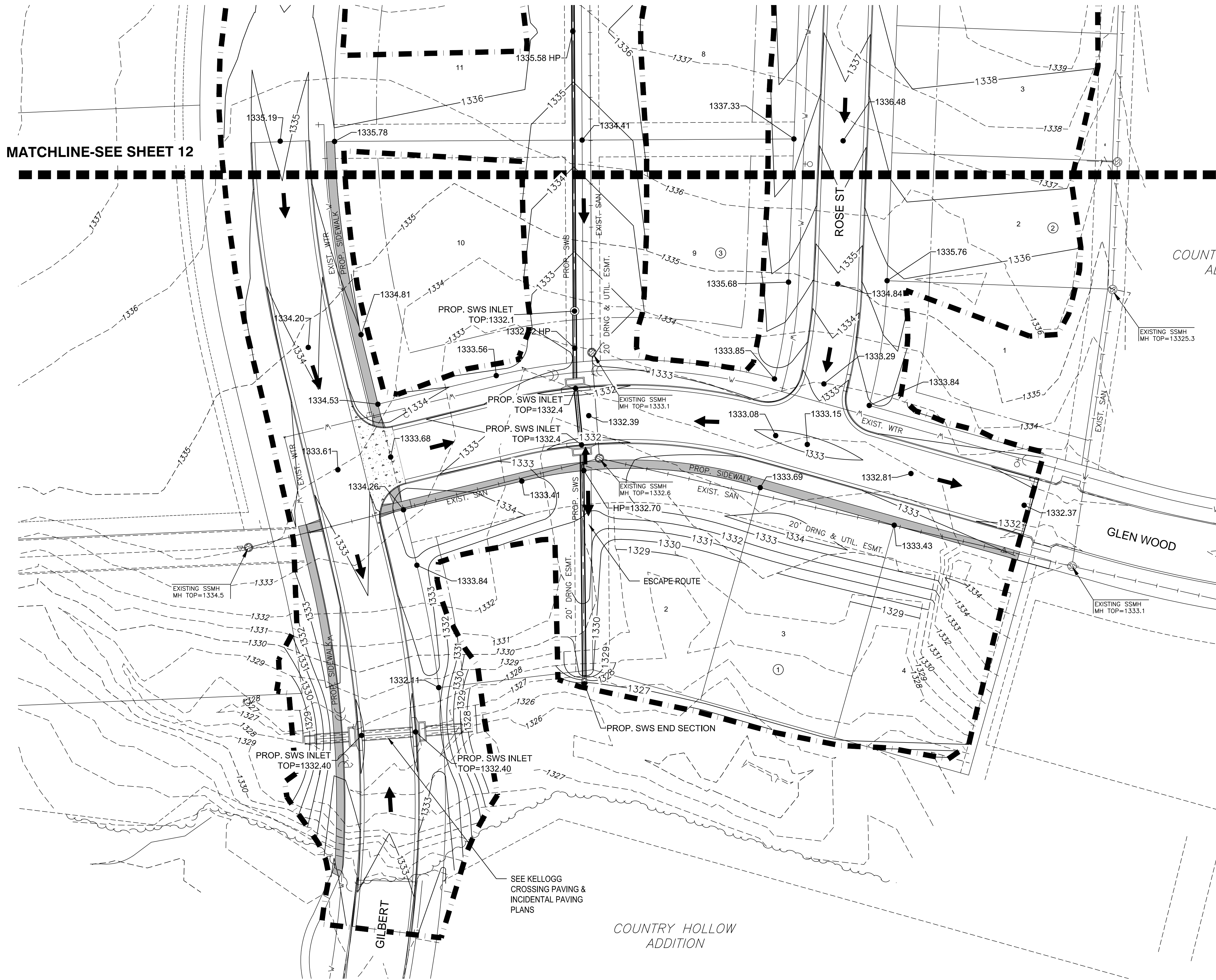


J:\PROJECTS\2018\1801010519\_COUNTRY HOLLOW 2ND ADDITION\18519 CAD\SHITS\05 CIVIL\GRPH\18519\_05\_2018.DWG  
 PLOTTED: Monday, April 22, 2019 @ 03:09PM



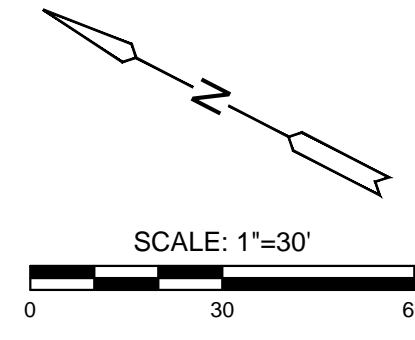
**VICINITY MAP**

COUNTRY HOLLOW ADDITION

**NOTE:**  
 THE CONTOURS AND ELEVATIONS SHOWN ON PLAN ARE THE FINISHED GRADE. THE FINISHED GRADE INDICATES THE SURFACE ELEVATION AFTER THE ELEVATION LAYER OF TOPSOIL HAS BEEN PLACED. CONTRACTOR SHALL GRADE FUTURE STREET TO BOTTOM OF ROCK. SEE COUNTRY HOLLOW 2ND ADDITION PHASE 1 PAVING PLANS (PROJECT NO. 472-2019-085525) FOR PROPOSED PAVEMENT GRADES.

**LEGEND**

- 1250- - EXISTING CONTOUR
- 1250- PROPOSED CONTOUR
- W- WATERLINE
- PROP. STORMWATER SEWER
- EXISTING SANITARY SEWER
- EXISTING STORMWATER SEWER
- UGT EXISTING UNDERGROUND TELEPHONE
- UGE EXISTING UNDERGROUND ELECTRICAL
- OHE EXISTING OVERHEAD ELECTRICAL
- - - LIMITS OF GRADING
- 1329.86 SPOT ELEVATIONS



**STORM WATER SEWER PLAN FOR**  
**COUNTRY HOLLOW 2ND ADDITION**  
**PHASE 1**

©2019 MKEC Engineering All Rights Reserved  
 www.mkec.com  
 These drawings and their contents, including, but not limited to, all concepts, designs, & ideas are the exclusive property of MKEC Engineering (MKEC), and may not be used or reproduced in any way without the express consent of MKEC.

**GRADING PLAN 1**

PROJECT NO.	468-85268	
DATE	APR. 2019	
SCALE	1" = 30'	
DESIGNED	DRAWN	CHECKED
SLF	DML	MAB

NO.	REVISION	DATE