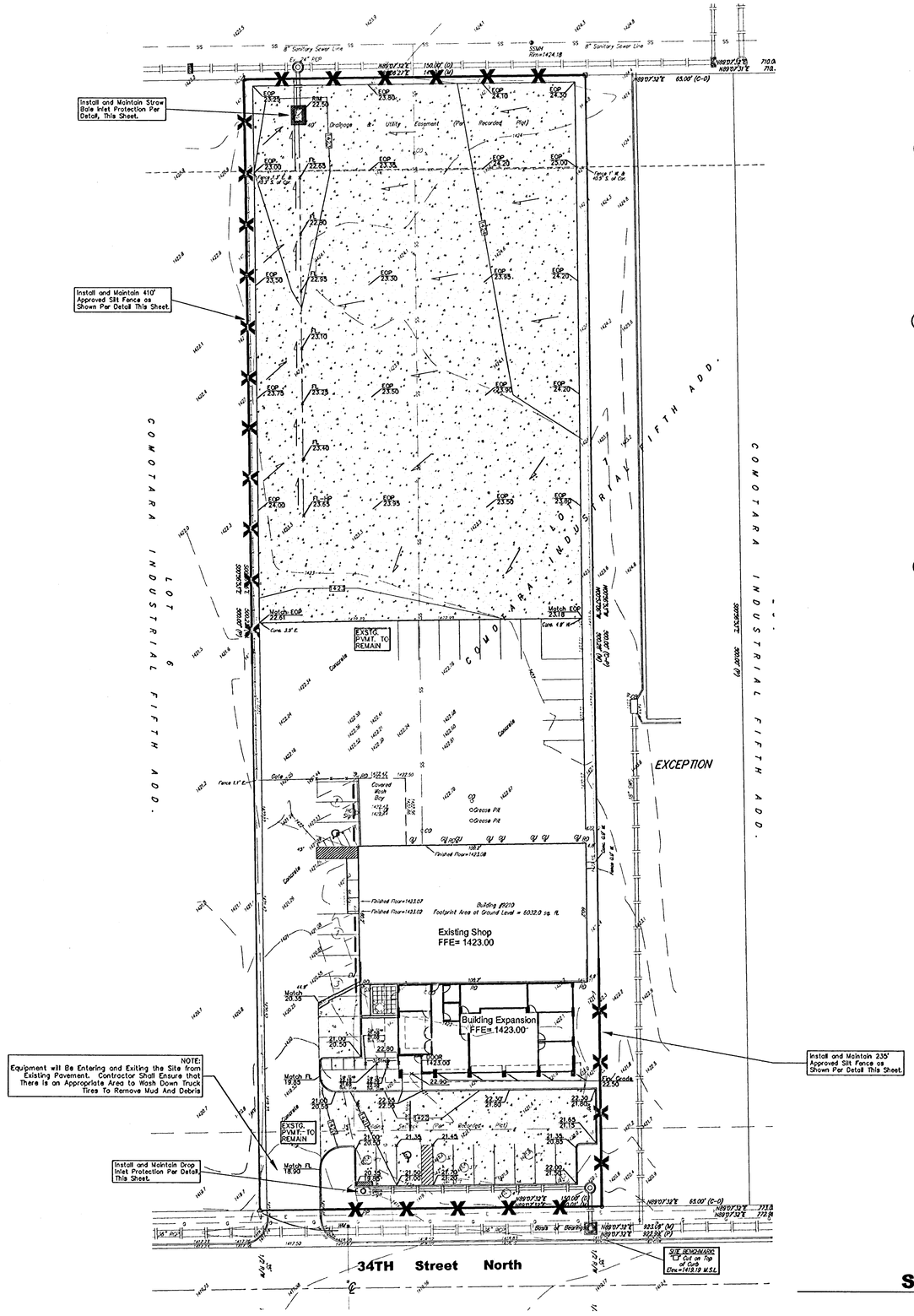

SITE EROSION CONTROL PLAN

No Scale - For Reference Only



1 SILT FENCE DETAIL

NOT TO SCALE

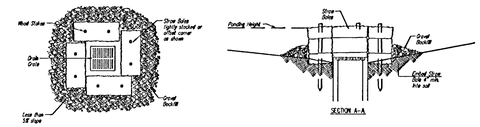

2 STRAW BALE BARRIERS FOR AREA INLETS

NOT TO SCALE

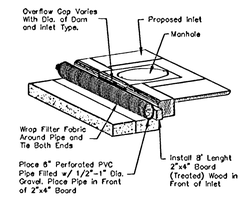

3 TYPE 1 INLET PROTECTION DETAIL

NOT TO SCALE

BENCHMARK

Square Cut on Top of Curb Along 34th Street North, 150' East of SW Corner of Lot 7, Comotara Industrial Park Fifth Addition.
Elev. = 1419.19 M.S.L.

LEGAL DESCRIPTION

Lot 7, Comotara Industrial Park Fifth Addition an addition to Wichita, Sedgwick County, Kansas EXCEPT the East 65.00 feet thereof.

SITE INFORMATION

Total Area:	±75,035.80 sq. ft. (1.72 acres)
Area Disturbed:	±44,780 sq. ft. (1.02 acres)
Impervious Area:	±68,295 sq. ft. (1.57 acres)
Building Area:	±9,042.75 sq. ft.

Parking Provided: 31 Spaces, incl. 2 Universal Accessible Stalls

EROSION CONTROL NOTES:

1. No land clearing or grading shall begin until all applicable erosion control measures have been installed. This project is subject to this SWPP Plan. The Contractor shall comply with any unusual requirements as necessary for the site to be in compliance during construction, per this plan and City specs (See #11).
2. All exposed areas shall be seeded as specified within 30 days of final GRADING.
3. Should construction stop for longer than 15 days, the site shall be seeded as specified.
4. Maintain erosion control measures after each rain and at least once a week.
5. This plan shall not be considered all inclusive as the contractor shall take all necessary precautions to prevent soil sediment from leaving the site.
6. Contractor shall comply with all state and local ordinances that apply.
7. Additional erosion and sediment control measures will be installed if deemed necessary by on site inspection.
8. Land disturbing activities shall not commence until approval to do so has been received by governing authorities.
9. If installation of storm drainage system should be interrupted by weather or nightfall, the pipe ends shall be covered with filter fabric.
10. See Landscape Plan for ground treatments in all disturbed areas beyond impervious surfaces.
11. This SWPP Plan should be in job trailer and/or on site at all times. The Contractor is responsible for any needed changes, updates or maintenance to BMP's on site. This plan may change and updates need to be recorded and documented on the plan. This plan is a flexible plan, due to changing site conditions and weather. Please inform Landscape Architect and/or Engineer of changes to plan.
12. ANY substitutions for the sediment control devices shown, must be approved by the Landscape Architect and/or Engineer prior to any uses on site.
13. An NPDES Permit Application has been submitted for this property. A copy of this application must be kept at the job site for the duration of the construction process.

EROSION CONTROL LEGEND

- X—X = Silt Fence
- = Curb Inlet Sediment Barrier
- = Area Inlet Sediment Barrier

Baughman
ENGINEERING | SURVEYING | PLANNING
LANDSCAPE ARCHITECTURE
Baughman Company, P.A.
333 Ellis Wichita, KS 67211
P316-262-3271 F316-262-0149

DATE DRAWN
09-25-2006
REVISIONS

PRINTS ISSUED

DATE

©Copyright 2006
Jeff Krehbiel Associates

JEFF KREHBIEL ASSOCIATES
ARCHITECTURE
3100 N. LOGAN WICHITA, KS 67211
PHONE/FAX: 316-264-0486
http://www.jeffkrehbielarch.com
krehbiel@jeffkrehbielarch.com

McCULLOUGH EXCAVATION INC.
9210 E. 34th NORTH
WICHITA, KANSAS

PROJECT NUMBER
06049

SHEET TITLE
SITE EROSION CONTROL PLAN

SHEET NUMBER
SG2
OF - SHEETS