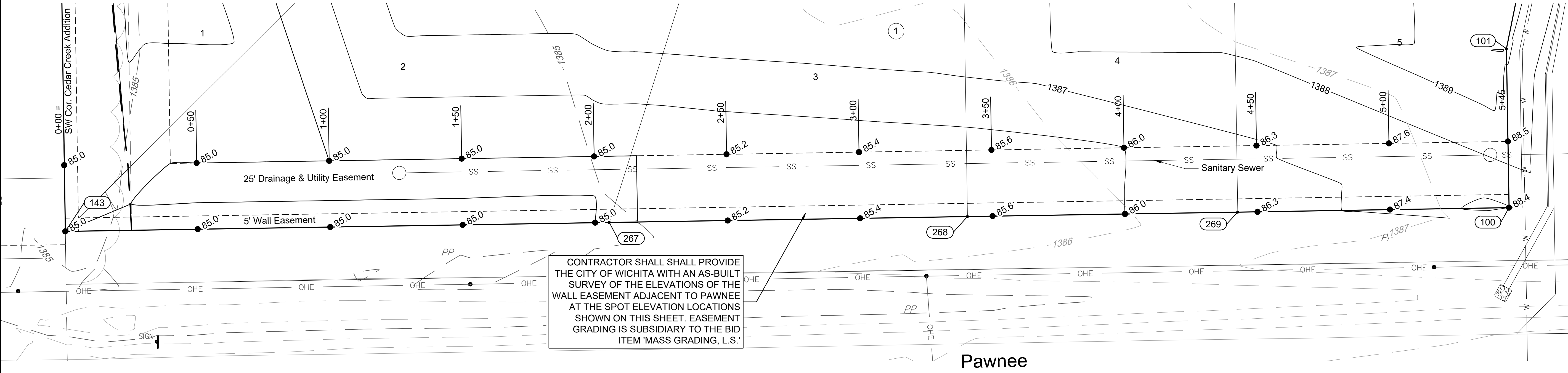
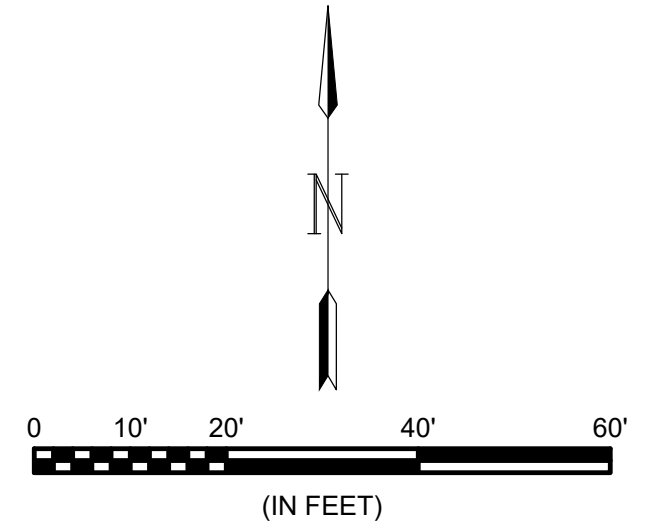





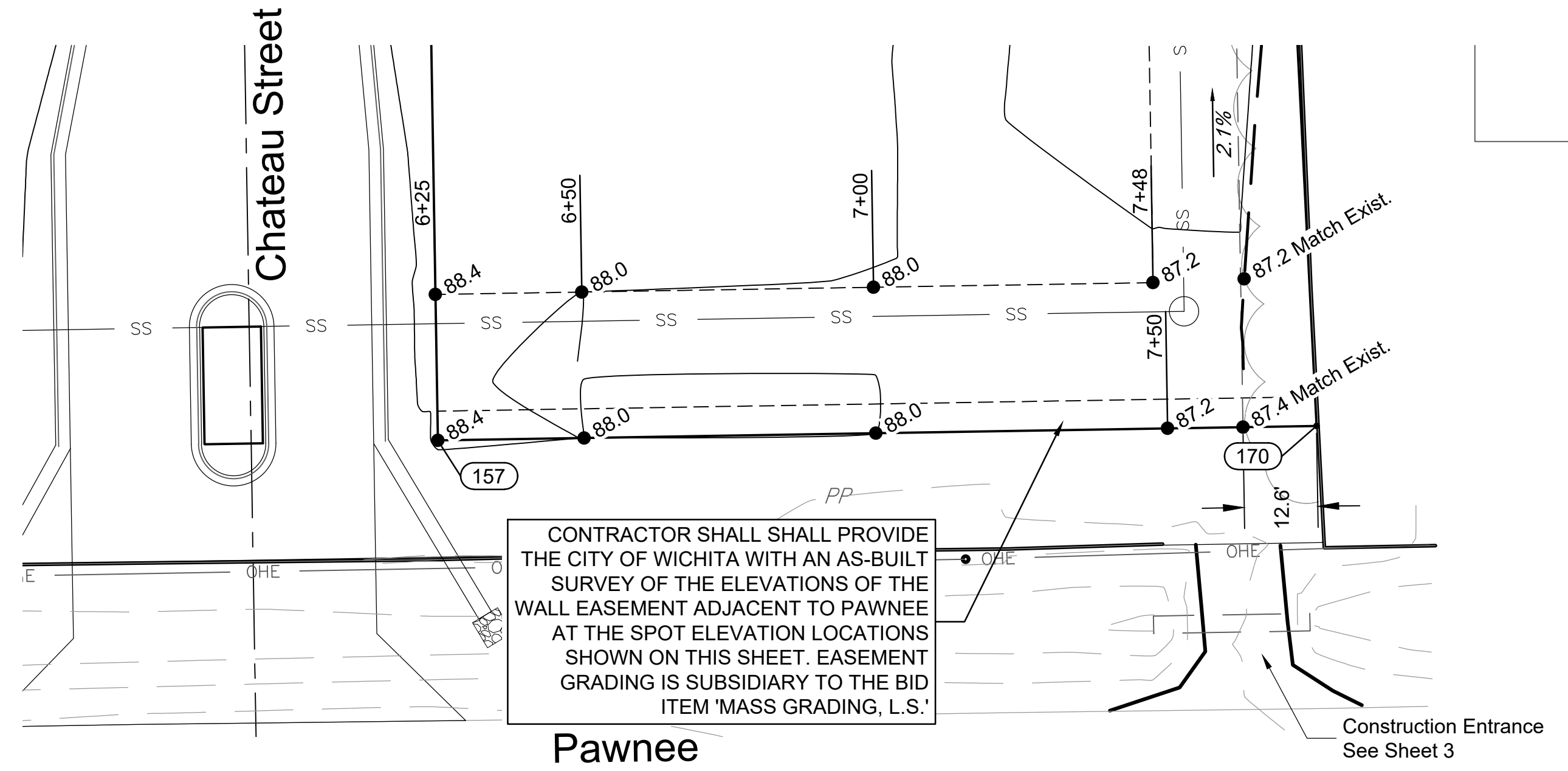
© 2019 GARVER, LLC
 THIS DOCUMENT, ALONG WITH THE IDEAS AND DESIGNS CONVEYED HEREIN, SHALL BE CONSIDERED INSTRUMENTS OF PROFESSIONAL SERVICE AND ARE PROPERTY OF GARVER, LLC. ANY USE, REPRODUCTION, OR DISTRIBUTION OF THIS DOCUMENT, ALONG WITH THE IDEAS AND DESIGN CONTAINED HEREIN, IS PROHIBITED UNLESS AUTHORIZED IN WRITING BY GARVER, LLC OR EXPLICITLY ALLOWED IN THE GOVERNING PROFESSIONAL SERVICES AGREEMENT FOR THIS WORK.



CONTRACTOR SHALL SHALL PROVIDE THE CITY OF WICHITA WITH AN AS-BUILT SURVEY OF THE ELEVATIONS OF THE WALL EASEMENT ADJACENT TO PAWNEE AT THE SPOT ELEVATION LOCATIONS SHOWN ON THIS SHEET. EASEMENT GRADING IS SUBSIDIARY TO THE BID ITEM 'MASS GRADING, L.S.'

REV.	DATE	DESCRIPTION	BY

Note:
 Bubbled points are for grading.
 Coordinates and descriptions can be found on sheets 32A - 32C



CONTRACTOR SHALL SHALL PROVIDE THE CITY OF WICHITA WITH AN AS-BUILT SURVEY OF THE ELEVATIONS OF THE WALL EASEMENT ADJACENT TO PAWNEE AT THE SPOT ELEVATION LOCATIONS SHOWN ON THIS SHEET. EASEMENT GRADING IS SUBSIDIARY TO THE BID ITEM 'MASS GRADING, L.S.'



CITY OF WICHITA
 WICHITA, KANSAS
 CEDAR CREEK ADD,
 PHASE 1

Pawnee Easement Detailed Grading

JOB NO.: 18266039
 DATE: March 2019
 DESIGNED BY: CMB
 DRAWN BY: CDJ

BAR IS ONE INCH ON ORIGINAL DRAWING
 IF NOT ONE INCH ON THIS SHEET, ADJUST SCALES ACCORDINGLY.

DRAWING NUMBER

File: L:\2018\18266039 - Cedar Creek Phase 1\Drawings\C3\Drainage\Easement Grading.dwg, Last Save: 5/20/2019 3:54 PM, Last saved by: CDJurey
 Last plotted by: Jurey, Caleb D., Plot Style: ---, Plot Scale: 1:2.5849, Plot Date: 5/20/2019 4:50 PM, Plotter used: None