BENCHMARK:
BM #1: City of Wichita disc top of headwall of RCBC 660'± east of the SE Cor. of the SE1/4, SEC. 22, TWP. 27–S, R–2–W.
Elev. = 1410.27 NAVD88

BM #2: 60d step nail in utility pole 28' east of ℄ 162nd St. W. and 26' north of ℄ of Maple.
Elev. = 1417.99 NAVD88

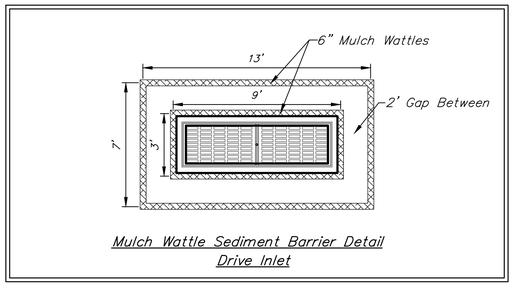

Mulch Wattle Sediment Barrier Detail
Drive Inlet

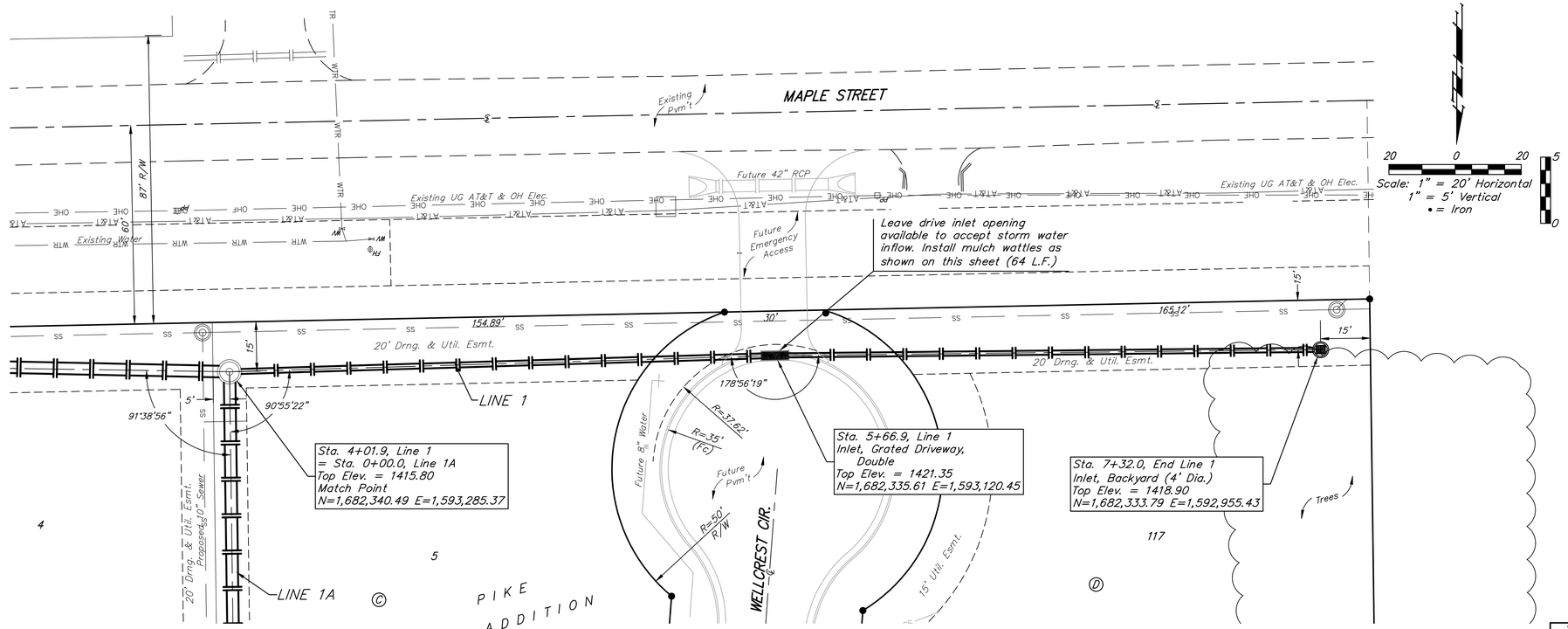

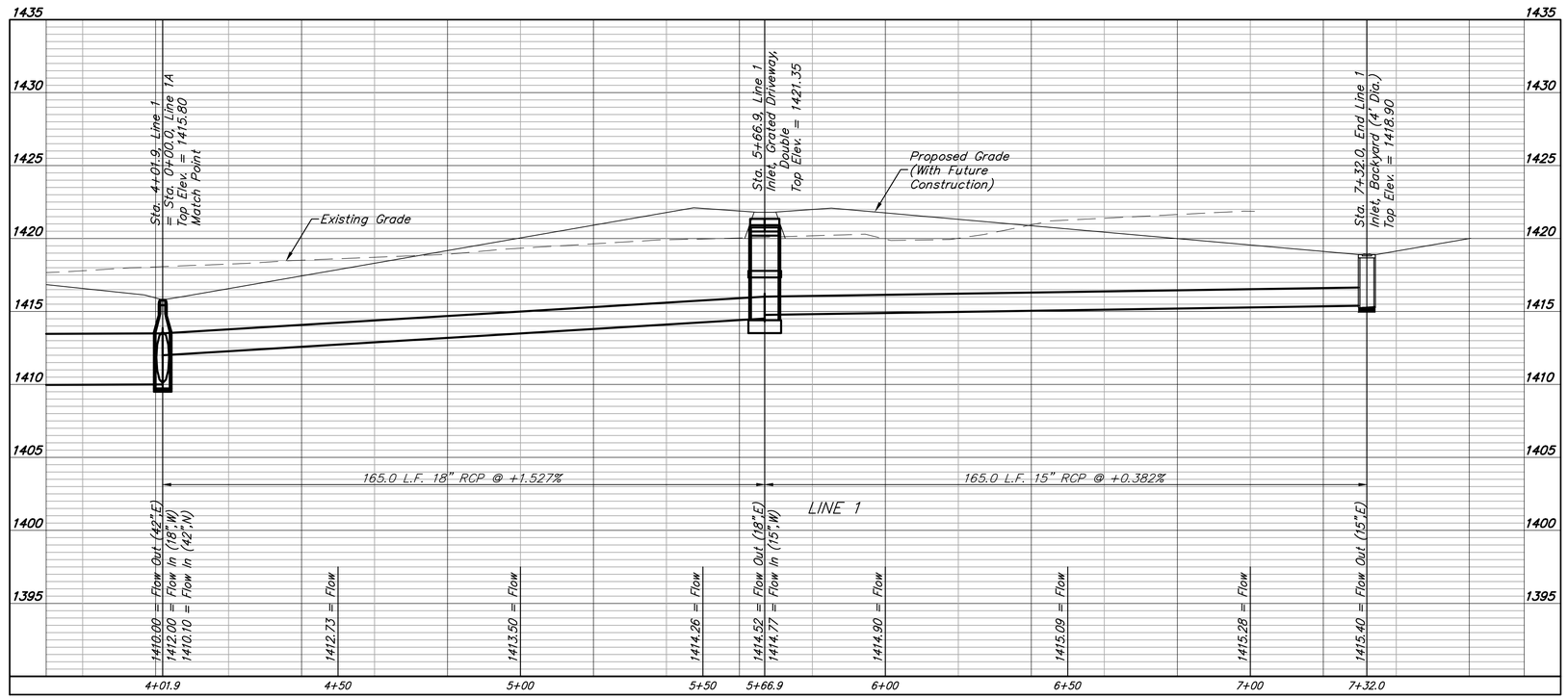

Baughman Company, P.A.
315 Ellis St. Wichita, KS 67211 P 316.262.2149 F 316.262.2221
www.baughmancompany.com
Drawn: AEG Checked: KMS Approved: Date: 06/19/19
File: 9083-VR8.dwg

PIKE ADDITION - PH. I
LINE 1
SANITARY SEWER IMPROVEMENTS

REVISIONS:

SHEET **3** OF **40**