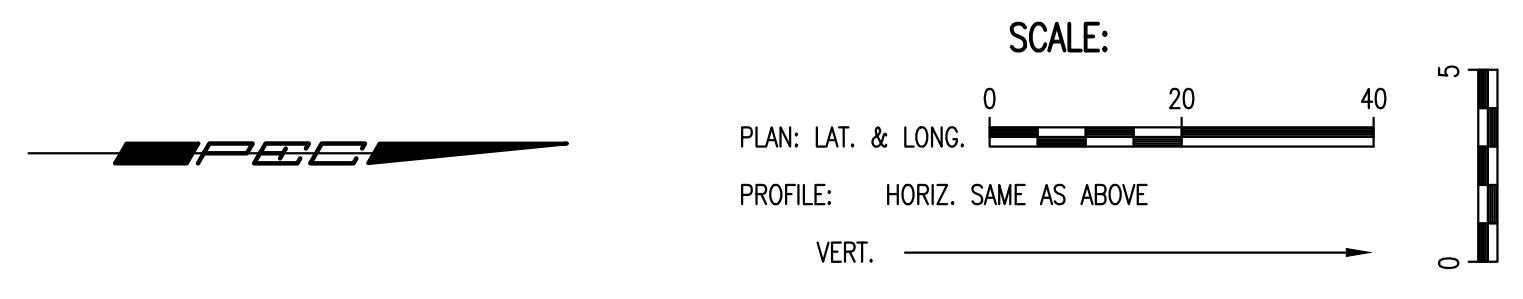


PLAN	CHECKED	BY	DATE
	CHECKED		

PROFILE	CHECKED	BY	DATE
	CHECKED		

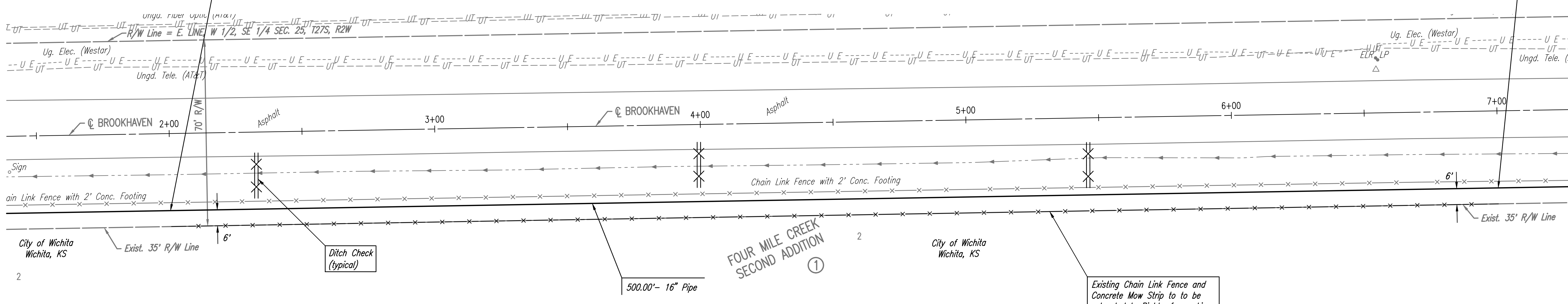
Saved: 02-01-2018 11:39:00 AM by CSI
 Plot Scale: 1" = 40'-0" (Horizontal) / 1" = 10'-0" (Vertical)
 U:\Projects\170530-000-Waterline No. 1\Drawings\170530-000-Waterline No. 1.dwg



5000' - SEE SHEET NO. 3 FOR WATERLINE COORDINATES (TYP.)

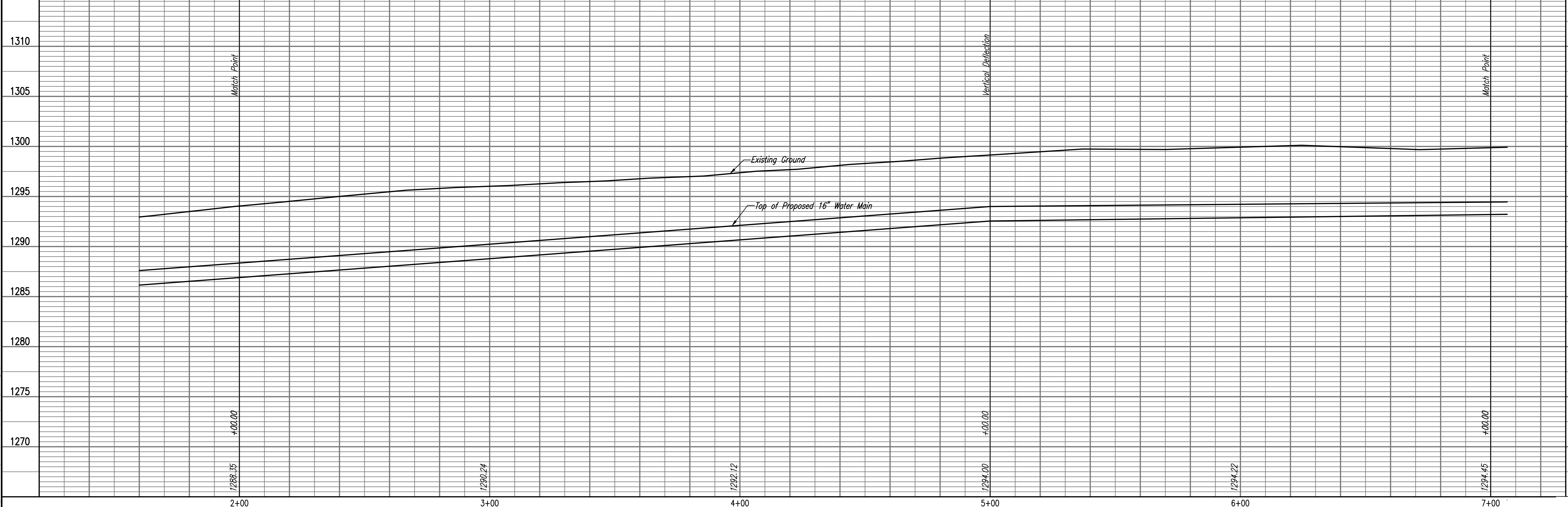
N: 1678779.9072, E: 1700960.4644
 WL 1, Sta. 2+00.00=
 CL Brookhaven, Sta. 2+00.00, 29' R
 Match Point

N: 1679279.8350, E: 1700951.9210
 WL 1, Sta. 7+00.00=
 CL Brookhaven, Sta. 7+00.00, 29' R
 Match Point



Unless noted otherwise, elevations shown are top of pipe

WATERLINE NO. 1



WATERLINE NO. 1
 WATER DISTRIBUTION SYSTEM IMPROVEMENTS
 16" WATERLINE ALONG 159TH STREET EAST, LINCOLN, & BROOKHAVEN

PROFESSIONAL ENGINEERING CONSULTANTS P.A.
 303 SOUTH TOPEKA WICHITA, KS 67202
 316-262-2691 www.pec1.com

Designed By: JAG, TBK
 Drawn By: CSL, KTD

Job No.: 35-170530-000-0042
 Date: May 2017

GARY JANZEN, P.E. - CITY ENGINEER
 CITY OF WICHITA PROJECT NO. 448-90817

Sheet 5 of 23