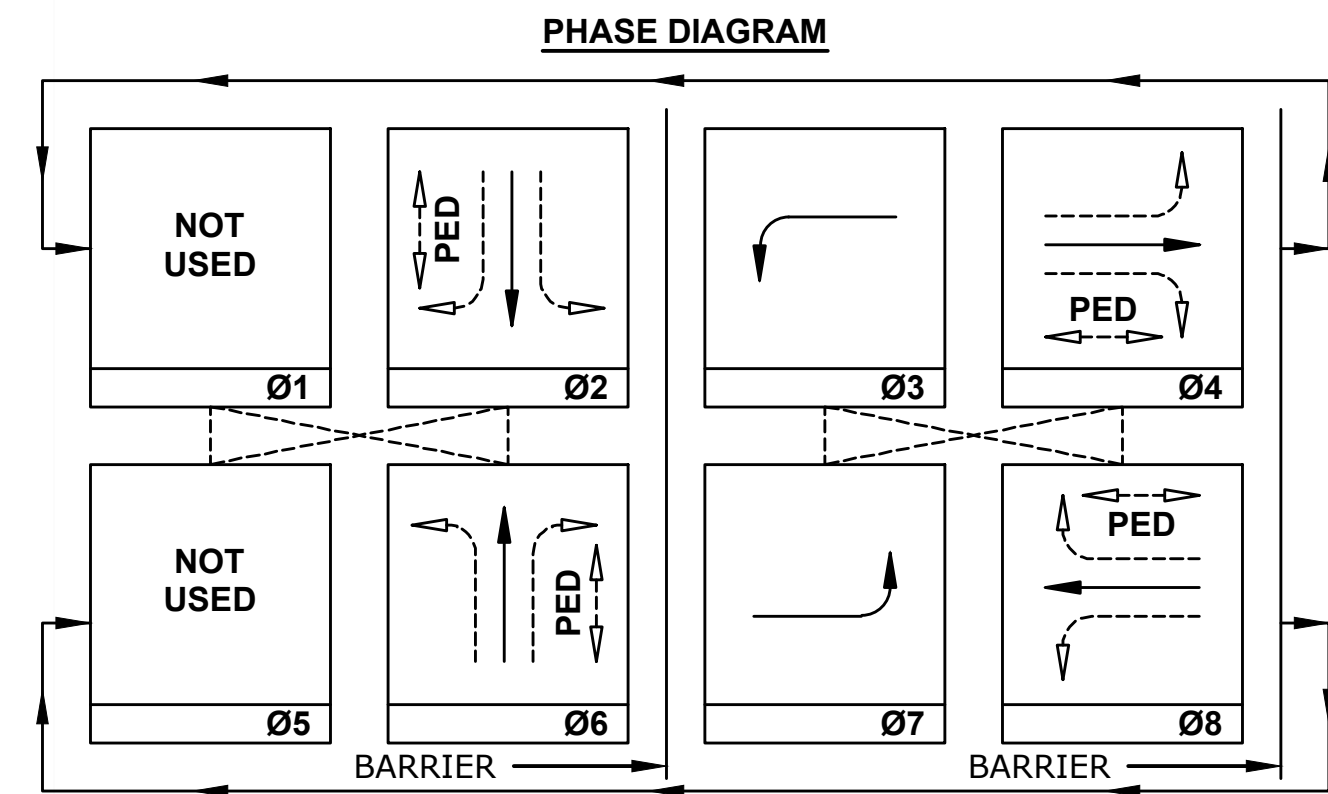
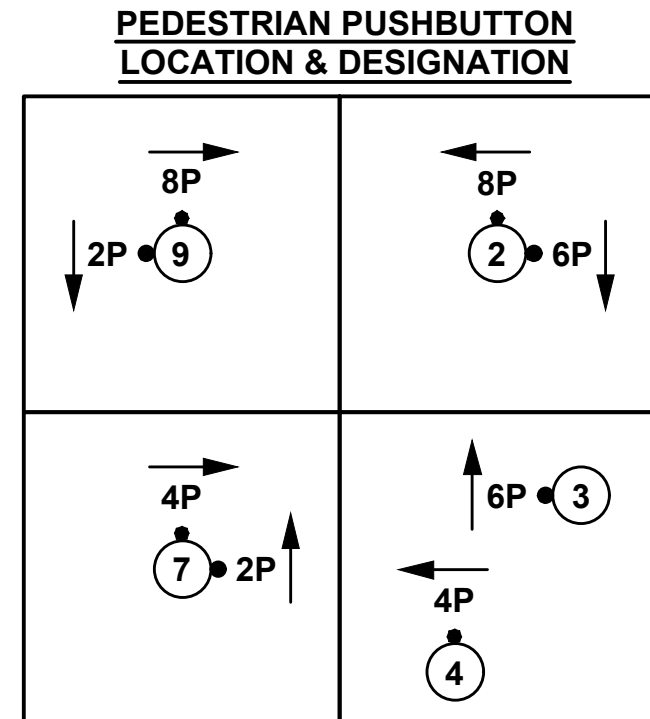


PAVING IMPROVEMENTS
WACO AVENUE FROM DOUGLAS TO CENTRAL
GARY JANZEN, P.E. - CITY ENGINEER
CITY OF WICHITA PROJECT NO. 472-85496



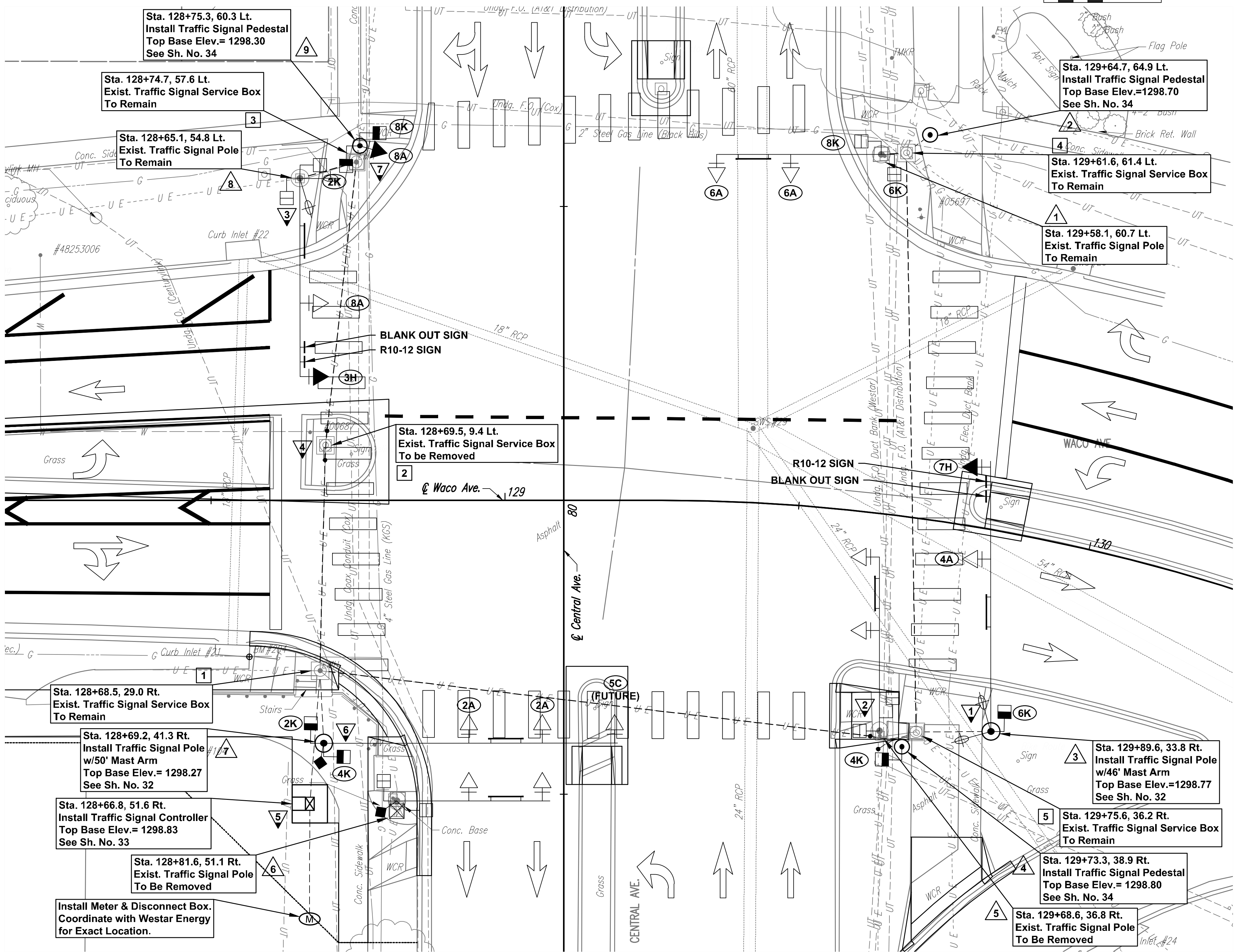
NOTE:
 DASHED LINES CONNECTING PHASES DENOTE NON-CONFLICTING SIGNAL PHASES THAT CAN OCCUR CONCURRENTLY.

MOVEMENTS
 ——— PROTECTED PHASE
 - - - PERMITTED PHASE



TRAFFIC SIGNAL CONSTRUCTION NOTES

- 1 Contractor shall install new Traffic Signal Pole #3 with new "H" Traffic Signal Head, R10-12 Sign, Blank-out R3-2 Sign and APS Pushbutton Unit. Contractor shall relocate existing street name sign, Signal Head #4A and Pedestrian Signal Head #6K from existing Traffic Signal Pole #5 and relocate to new Traffic Signal Pole #3.
- 2 Contractor shall install new Traffic Signal Pedestal #4 with APS Pushbutton Unit. Contractor shall relocate existing Pedestrian Signal Heads #4K from existing Traffic Signal Pole #5 and relocate to new Traffic Signal Pedestal #4.
- 3 Contractor shall remove outer existing "A" Traffic Signal Head from existing Traffic Signal Pole #8. Contractor shall install new "H" Traffic Signal Head, R10-12 Sign and Blank-out R3-2 Sign on existing Traffic Signal Pole #8.
- 4 Contractor shall remove existing traffic signal cables and existing Traffic Service Box #2. Contractor shall connect existing conduits.
- 5 Contractor shall install new controller pad and install new pad-mounted traffic signal controller. Contractor shall coordinate with Weststar Energy for power source.
- 6 Contractor shall install new Traffic Signal Pole #7 with APS Pushbutton Units. Contractor shall relocate existing street name sign, Traffic Signal Heads 2A, Pedestrian Signal Heads #2K and #4K from existing Traffic Signal Pole #6 and relocate to new Traffic Signal Pole #7.
- 7 Contractor shall install new Traffic Signal Pedestal #9 with APS Pushbutton Units. Contractor shall relocate existing Pedestrian Signal Heads #2K and #8K from existing Traffic Signal Pole #8 and relocate to new Traffic Signal Pedestal #9.



NOTE: The Station/Offset information provided is from the Waco Ave. Baseline, unless otherwise indicated.

Saved 6-7-2019 8:10:49 AM by SAC
 Plot Scale: 1" = 7'-3.2019 1:43.43 PM by CARLOS PEREZ
 U:\Wichita-Civil\001817042\000\Trans\Drawings\1817042-006-29C-WACO & CENTRAL TS Plan

Issue:	
JOB NO.	187042-006
DATE	JUNE 2019
PM	BMM
DESIGNED BY	RJS, SAC
DRAWN BY	CP, BJS
CHECKED BY	BMM

WACO & CENTRAL
 TRAFFIC SIGNAL PLAN