
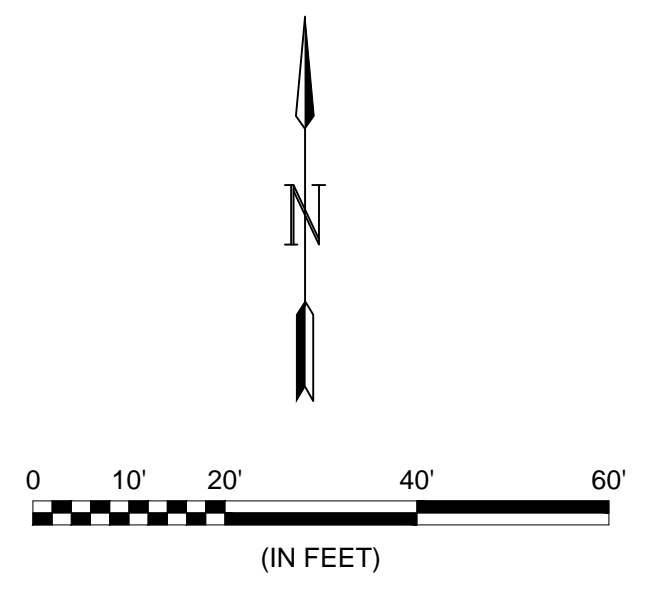
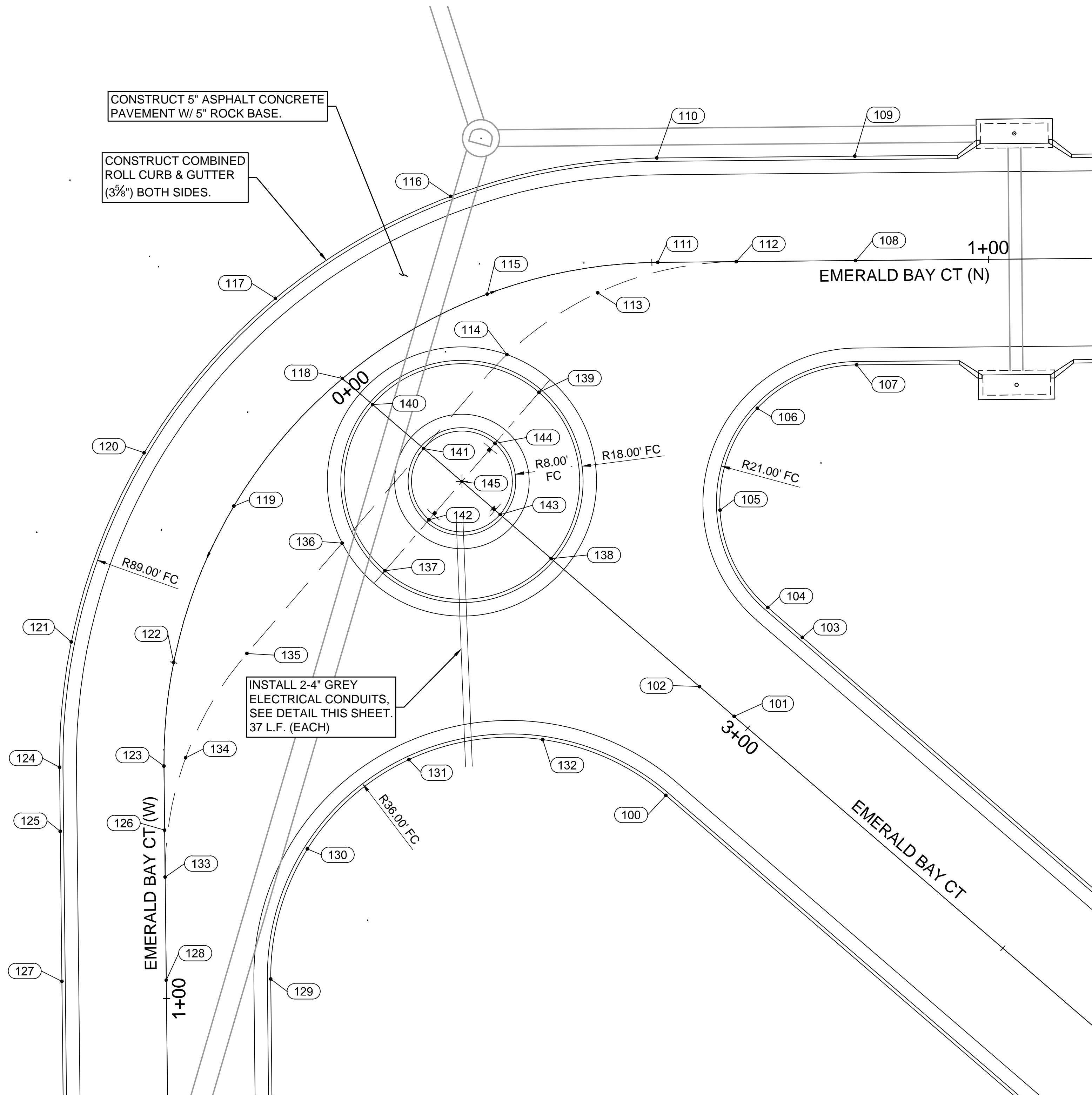


File: L:\2019\19T41004 - Emerald Bay 5th Add Ph 1\Drawings\C3D\PAVING-S\WIS\QUL-DE-SAC-DETAILS.dwg Last Save: 10/15/2019 1:03 PM Last saved by: DRS\standrich
 Last Plotted by: Standrich, Dairy R Plot Style: --- Plot Scale: 1:2.5849 Plot Date: 10/15/2019 1:26 PM Plotter used: None

Point Table						
Point #	Northing	Easting	Grid Northing	Grid Easting	Elevation	Description
100	1702901.76	1631167.96	1702701.69	1630976.31	1324.11	TC
101	1702913.50	1631178.08	1702713.42	1630986.43	1324.00	CL
102	1702917.93	1631172.94	1702717.86	1630981.30	1324.05	CL
103	1702925.23	1631188.21	1702725.16	1630996.56	1324.11	TC
104	1702929.67	1631183.07	1702729.59	1630991.42	1324.16	TC
105	1702944.12	1631175.99	1702744.04	1630984.34	1323.90	TC
106	1702959.24	1631181.53	1702759.15	1630989.88	1323.65	TC
107	1702965.69	1631196.27	1702765.61	1631004.63	1323.28	TC
108	1702981.19	1631196.13	1702781.10	1631004.49	1323.17	CL
109	1702996.69	1631195.99	1702796.60	1631004.35	1323.28	TC
110	1702996.42	1631166.61	1702796.34	1630974.96	1323.70	TC
111	1702980.92	1631166.75	1702780.84	1630975.10	1323.62	SPOT
112	1702981.03	1631178.39	1702780.94	1630986.74	1323.46	CROWN
113	1702976.39	1631157.82	1702776.31	1630966.17	1323.84	CROWN
114	1702967.22	1631144.34	1702767.14	1630952.70	1324.13	CROWN
115	1702976.21	1631141.42	1702776.13	1630949.78	1323.81	SPOT
116	1702990.72	1631135.98	1702790.64	1630944.33	1323.88	TC
117	1702975.56	1631109.98	1702775.48	1630918.34	1324.06	TC
118	1702963.68	1631119.93	1702763.60	1630928.29	1323.99	SPOT
119	1702944.73	1631103.80	1702744.65	1630912.16	1323.78	SPOT
120	1702952.65	1631090.48	1702752.57	1630898.84	1323.88	TC
121	1702924.56	1631079.67	1702724.48	1630888.03	1323.95	TC
122	1702921.51	1631094.87	1702721.43	1630903.23	1323.84	SPOT
123	1702906.12	1631093.42	1702706.04	1630901.78	1323.88	SPOT
124	1702905.95	1631077.92	1702705.87	1630886.29	1323.99	TC
125	1702896.43	1631078.03	1702696.36	1630886.39	1323.98	TC
126	1702896.60	1631093.52	1702696.53	1630901.89	1323.87	SPOT
127	1702874.16	1631078.27	1702674.09	1630886.63	1323.82	TC
128	1702874.33	1631093.77	1702674.26	1630902.13	1323.71	CL
129	1702874.50	1631109.27	1702674.43	1630917.63	1323.82	TC
130	1702893.82	1631114.73	1702693.74	1630923.09	1323.89	TC
131	1702907.08	1631129.81	1702707.01	1630938.17	1323.96	TC
132	1702910.05	1631149.67	1702709.97	1630958.02	1324.04	TC
133	1702889.64	1631093.60	1702689.56	1630901.96	1323.83	CROWN
134	1702907.35	1631096.64	1702707.27	1630905.00	1323.98	CROWN
135	1702922.84	1631105.74	1702722.77	1630914.10	1324.13	CROWN
136	1702939.23	1631119.88	1702739.15	1630928.24	1324.31	CROWN
137	1702935.12	1631126.24	1702735.04	1630934.60	1324.64	TC
138	1702936.93	1631150.92	1702736.86	1630959.27	1324.59	TC
139	1702961.62	1631149.10	1702761.54	1630957.46	1324.49	TC
140	1702959.80	1631124.42	1702759.72	1630932.78	1324.43	TC
141	1702953.27	1631131.99	1702753.19	1630940.35	1325.16	TC
142	1702942.69	1631132.77	1702742.61	1630941.13	1325.37	TC
143	1702943.47	1631143.35	1702743.39	1630951.70	1325.32	TC
144	1702954.05	1631142.57	1702753.97	1630950.93	1325.23	TC
145	1702948.37	1631137.67	1702748.29	1630946.03	1325.75	CENTER



© 2019 GARVER, LLC
 THIS DOCUMENT, ALONG WITH THE IDEAS AND DESIGNS CONVEYED HEREIN, SHALL BE CONSIDERED INSTRUMENTS OF PROFESSIONAL SERVICE AND ARE PROPERTY OF GARVER, LLC. ANY USE, REPRODUCTION, OR DISTRIBUTION OF THIS DOCUMENT, ALONG WITH THE IDEAS AND DESIGN CONTAINED HEREIN, IS PROHIBITED UNLESS AUTHORIZED IN WRITING BY GARVER, LLC OR EXPLICITLY ALLOWED IN THE GOVERNING PROFESSIONAL SERVICES AGREEMENT FOR THIS WORK.

BY:	
DESCRIPTION:	
DATE:	
REV:	

CITY OF WICHITA
 WICHITA, KANSAS
 EMERALD BAY 5th ADD.
 PHASE 1 - PAVING

INTERSECTION GEOMETRY

JOB NO.: 19T41004
 DATE: OCT. 2019
 DESIGNED BY: EJG
 DRAWN BY: DRS
 BAR IS ONE INCH ON ORIGINAL DRAWING
 IF NOT ONE INCH ON THIS SHEET, ADJUST SCALES ACCORDINGLY.
 DRAWING NUMBER
 SHEET NUMBER **20** OF **39**